St Helena Government

St Helena 2016 Population & Housing Census

Reference Tables

St Helena Statistics Office

We count because YOU count.
St Helena Island 2016
Population and Housing Census.

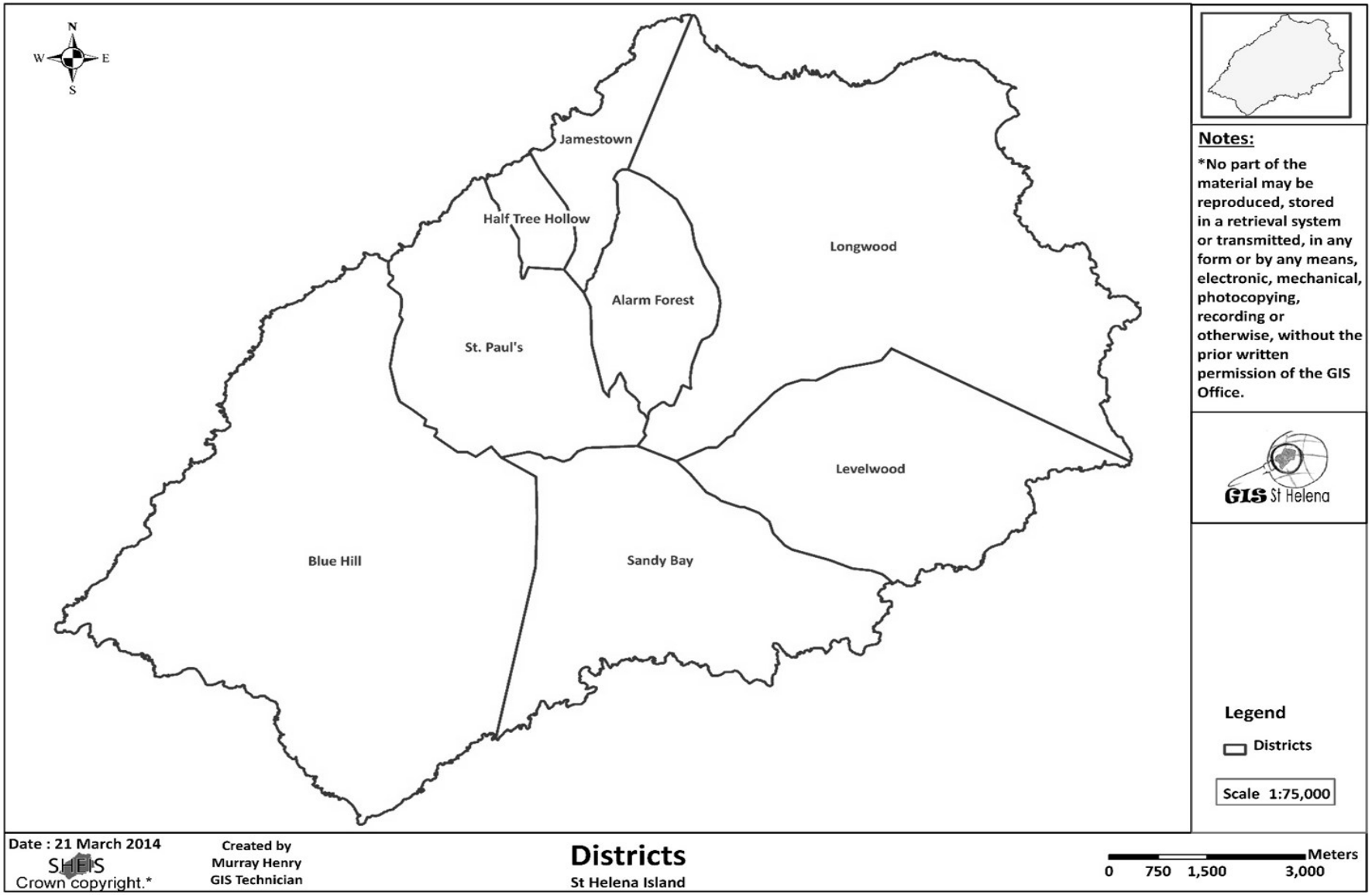

Map showing the administrative districts of St Helena, supplied by the Geographic Information Services (GIS) team.

St Helena 2016 Population and Housing Census: Reference Tables

This file contains reference tables and supplementary data from the 2016 Population and Housing Census of St Helena. Please contact the Statistics Office for any requests for special analysis not contained in these tables.

Contact:	Statistics Office
Organisation:	St Helena Government
Tel:	(+290) 22138
Email:	statistics@sainthelena.gov.sh
Address:	St Helena Statistics Office The Castle, Jamestown St Helena, STHL 1ZZ, South Atlantic Ocean
Website:	www.sainthelena.gov.sh/statistics

Most recent update: 23/04/2019 (a small revision was made to the total number of resident households, compared with the summary report)

Available tables:

Table 1. Total Population of St Helena, Ascension Island, and Tristan da Cunha
Table 2. Resident Population of St Helena
Chart of Table 2. Historic Population of St Helena
Table 3. Household Size and Population Density by District, Household Resident Population
Table 4. St Helena Resident Population by Sex and Single Year of Age
Table 5. Resident Population by Five Year Age Groups, Sex and District
Population Pyramids from Table 5, Total Resident Population
Table 6a. Age Dependency of the St Helenian Household Resident Population
Table 6b. Median Age and Age Dependency of the St Helenian Household Resident Population
Table 7. Marital status of the Household Resident Population
Table 8a. Faith, Religion and Religious Denomination of the Household Resident Population
Table 8b. Faith of the St Helenian Household Resident Population by Age Group
Table 9. Relationships Within Households, St Helenian Household Resident Population
Table 10. Place of Birth of the Household Resident Population
Table 11. Qualifications of the Household Population Aged Sixteen and Over
Table 12. Qualifications of the St Helenian Household Resident Population Aged Sixteen and Older, by Age Group and Sex
Table 13. Total Years of Full-Time Education, St Helenian Household Resident Population 16 years and Older
Table 14. Economic Activity of the Household Population
Table 15. Location and Nature of Last Employment for the Unemployed St Helenian Household Resident Population
Table 16. General Self-Reported State of Health, St Helenian Household Resident Population
Table 17. Limitations of St Helenian Household Resident Population
Table 18. Caring Commitments of St Helenian Household Resident Population
Table 19. Use of Alcohol and Tobacco, St Helenian Household Residents, 16 Years and Older
Table 20. Occupation of the Economically Active Household Resident Population
Table 21. Occupation of the Economically Active St Helenian Household Resident Population by Age Group
Table 22. Industrial Sector of the Economically Active Household Resident Population
Table 23. St Helenian Household Resident Population That Have Ever Left St Helena
Table 24. Tenure of Households Occupied by Residents
Table 25. Type and Tenure of Dwelllings Occupied by Resident Households
Table 26. Number of Rooms and Bedrooms Used by Resident Households
Table 27. Water Supply to Resident Households by District
Table 28. Sanitation Systems of Resident Households by District
Table 29. Energy Use of Resident Households by District
Table 30. Kitchen and Bathroom Facilities of Resident Households by District
Table 31. Roofing Material and Fire Safety Equipment of Resident Households by District
Table 32. Use of Vehicles by Resident Households by District
Table 33. Use of Capital Goods by Resident Households by District
Table 34. Characteristics of Unoccupied Dwellings
Table 35. Recent Occupation of Unoccupied Dwellings, by State of Repair
Annex: list of variables available in the 2016 census dataset

Table 1. Total Population of St Helena, Ascension Island, and Tristan da Cunha

	All Nationalities	St Helenian[1]	Other Nationalities
St Helena 7 February 2016			
Resident (de jure)	**4,534**	**4,122**	**412**
Population living in households (Household Resident Population)	4,349	4,037	312
Population living in Communal Establishments	185	85	100
Enumerated (de facto)	**4,802**	**4,245**	**557**
Resident population	4,534	4,122	412
+ Visitors in households, and persons on board ships and yachts	268	123	145
Of which: Visitors in Households	*67*	*42*	*25*
Visitors in Communal Establishments	*5*	*0*	*5*
Yachts in Harbour	*13*	*0*	*13*
Persons on-board the RMS St Helena	*183*	*81*	*102*
Of which: Crew	*56*	*32*	*24*
Passengers	*127*	*49*	*78*
Ascension Island March 2016	**806**	**556**	**250**
Tristan da Cuhna March 2016[1]	**293**	**271**	**22**

[1] For Tristan da Cuhna, the 'St Helenian' number represents Tristanian

Table 2. Resident Population of St Helena

	St Helenian			All Nationalities		
	Male	Female	**Total**	Male	Female	**Total**
1683						**500**
1714						**832**
1716						**883**
1718						**801**
1720						**834**
1723						**1,110**
1802						**2,511**
1814						**3,587**
1815						**3,721**
1816						**5,511**
1817						**6,157**
1818						**5,468**
1819						**6,061**
1820						**5,827**
1821						**5,097**
1839	2,066	2,139	**4,205**			
1851	2,973	2,517	**5,490**			**6,914**
7th April 1861	2,610	2,886	**5,496**	3,774	3,086	**6,860**
7th April 1871	2,681	3,157	**5,838**	2,999	3,242	**6,241**
3rd April 1881	2,069	2,442	**4,511**	2,573	2,486	**5,059**
5th April1891	1,775	2,102	**3,877**	1,986	2,130	**4,116**
7 April 1901	1,534	1,808	**3,342**	7,932	1,844	**9,776**
9 April 1911	1,581	1,862	**3,443**	1,658	1,862	**3,520**
24 April 1921	1,705	1,961	**3,666**	1,756	1,991	**3,747**
26 April 1931	1,904	2,091	**3,995**	1,904	2,091	**3,995**
27 October 1946	2,154	2,546	**4,700**	2,181	2,567	**4,748**
21 October 1956	2,170	2,365	**4,535**	2,224	2,418	**4,642**
24 July 1966	2,150	2,320	**4,470**	2,233	2,416	**4,649**
31 October 1976	2,449	2,577	**5,026**	2,514	2,633	**5,147**
22 February 1987	2,625	2,790	**5,415**	2,769	2,875	**5,644**
8 March 1998	2,474	2,442	**4,916**	2,527	2,481	**5,008**
10 February 2008	1,948	1,919	**3,867**	2,051	2,026	**4,077**
7 February 2016	2,114	2,008	**4,122**	2,396	2,138	**4,534**

Chart of Table 2. Historic Population of St Helena

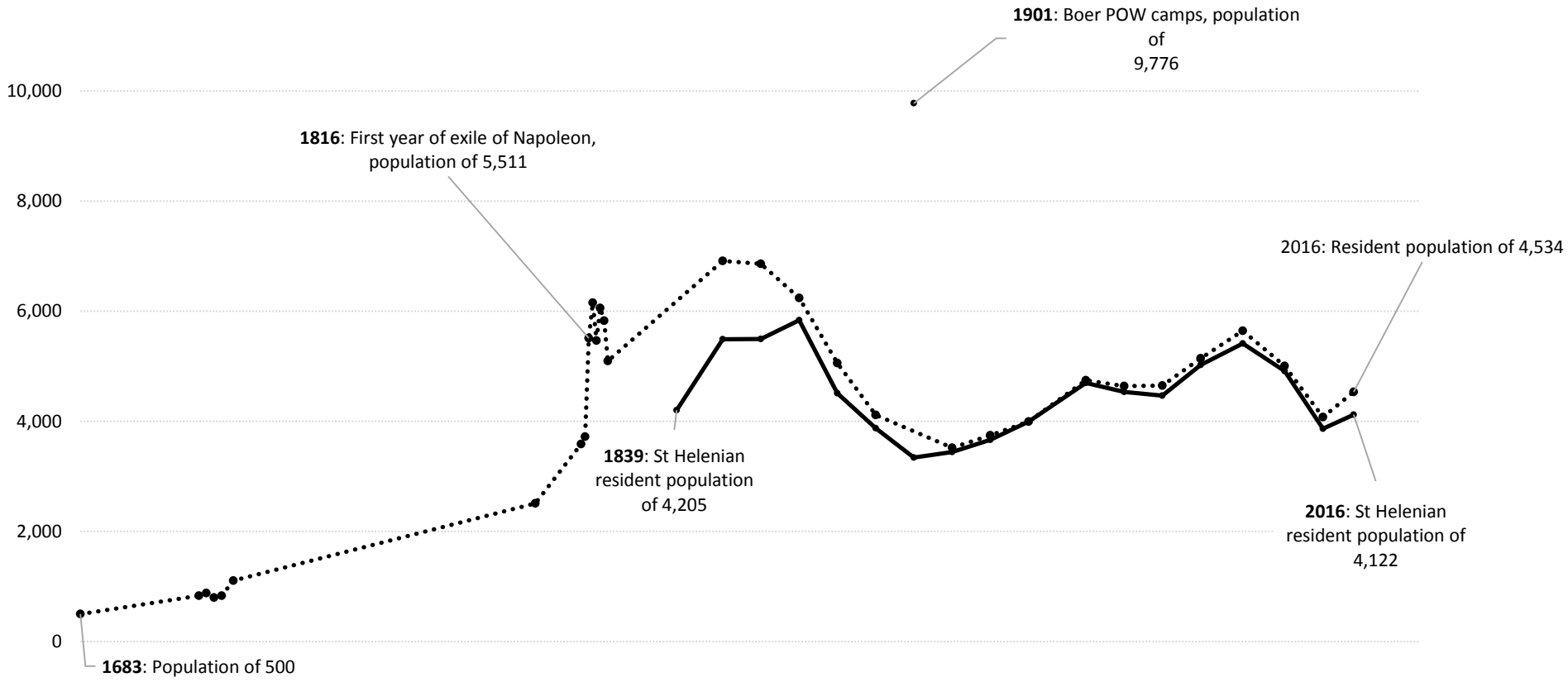

Table 3. Household Size and Population Density by District, Household Resident Population

	Jamestown	Half Tree Hollow	St Pauls	Blue Hill	Sandy Bay	Levelwood	Longwood	Alarm Forest	Total
Area (square miles)	1.5	0.6	4.4	14.2	6.2	5.7	12.9	2.1	**47.6**
Number of people in the household (all residents)									
One	99	96	96	19	27	40	77	44	**498**
Two	84	153	130	30	23	51	121	54	**646**
Three	57	83	80	17	14	40	58	41	**390**
Four	27	58	35	4	13	12	39	15	**203**
Five	9	14	15	0	4	8	12	6	**68**
Six	4	4	4	2	1	2	6	3	**26**
Seven	2	1	0	0	0	1	4	0	**8**
Eight	0	0	1	0	0	0	1	0	**2**
Nine	0	0	0	0	0	0	1	0	**1**
All residents									
Households	282	409	361	72	82	154	319	163	**1,842**
Persons	629	984	843	158	193	369	790	383	**4,349**
Persons per household	2.2	2.4	2.3	2.2	2.4	2.4	2.5	2.3	**2.4**
Persons per square mile	419	1,640	192	11	31	65	61	182	**91**
St Helenian only									
Households	247	383	325	70	82	149	300	142	**1,698**
Persons	566	937	759	154	193	358	733	337	**4,037**
Persons per household	2.3	2.4	2.3	2.2	2.4	2.4	2.4	2.4	**2.4**

Table 4. St Helena Resident Population by Sex and Single Year of Age

Age	Total residents						Residents living in households					
	All nationalities			St Helenian			All nationalities			St Helenian		
	Male	Female	Total	Male	Female	Total	Male	Female	Total	Male	Female	Total
0	24	26	**50**	24	25	**49**	24	24	**48**	24	23	**47**
1	26	23	**49**	25	21	**46**	26	23	**49**	25	21	**46**
2	22	17	**39**	20	17	**37**	22	17	**39**	20	17	**37**
3	19	17	**36**	19	16	**35**	19	17	**36**	19	16	**35**
4	16	23	**39**	15	22	**37**	16	23	**39**	15	22	**37**
5	24	16	**40**	21	16	**37**	24	16	**40**	21	16	**37**
6	20	19	**39**	17	19	**36**	20	19	**39**	17	19	**36**
7	23	19	**42**	19	15	**34**	23	19	**42**	19	15	**34**
8	28	19	**47**	27	17	**44**	28	19	**47**	27	17	**44**
9	21	20	**41**	19	18	**37**	21	20	**41**	19	18	**37**
10	28	15	**43**	25	14	**39**	28	15	**43**	25	14	**39**
11	13	22	**35**	10	20	**30**	13	22	**35**	10	20	**30**
12	14	26	**40**	14	23	**37**	14	26	**40**	14	23	**37**
13	24	16	**40**	21	14	**35**	24	15	**39**	21	13	**34**
14	19	14	**33**	16	11	**27**	19	14	**33**	16	11	**27**
15	28	24	**52**	27	22	**49**	28	24	**52**	27	22	**49**
16	34	17	**51**	34	15	**49**	34	17	**51**	34	15	**49**
17	13	21	**34**	12	21	**33**	13	20	**33**	12	20	**32**
18	31	24	**55**	31	23	**54**	31	24	**55**	31	23	**54**
19	17	27	**44**	16	24	**40**	16	27	**43**	15	24	**39**
20	31	14	**45**	31	14	**45**	31	14	**45**	31	14	**45**
21	16	16	**32**	16	16	**32**	16	15	**31**	16	15	**31**
22	18	14	**32**	17	14	**31**	18	13	**31**	17	13	**30**
23	34	21	**55**	31	19	**50**	34	20	**54**	31	18	**49**
24	23	16	**39**	19	15	**34**	21	16	**37**	19	15	**34**
25	23	24	**47**	21	23	**44**	21	24	**45**	20	23	**43**
26	35	21	**56**	27	20	**47**	32	21	**53**	26	20	**46**

Table 4. St Helena Resident Population by Sex and Single Year of Age

Age	Total residents						Residents living in households					
	All nationalities			St Helenian			All nationalities			St Helenian		
	Male	Female	Total	Male	Female	Total	Male	Female	Total	Male	Female	Total
27	22	21	**43**	18	19	**37**	21	21	**42**	18	19	**37**
28	21	23	**44**	14	19	**33**	17	23	**40**	14	19	**33**
29	27	18	**45**	20	18	**38**	22	18	**40**	18	18	**36**
30	27	18	**45**	22	15	**37**	26	18	**44**	22	15	**37**
31	27	27	**54**	20	24	**44**	25	27	**52**	20	24	**44**
32	24	22	**46**	22	17	**39**	24	21	**45**	22	16	**38**
33	23	42	**65**	20	40	**60**	22	42	**64**	20	40	**60**
34	40	38	**78**	25	31	**56**	36	38	**74**	25	31	**56**
35	30	23	**53**	18	22	**40**	26	23	**49**	18	22	**40**
36	25	22	**47**	20	20	**40**	23	22	**45**	20	20	**40**
37	28	27	**55**	18	24	**42**	24	26	**50**	18	24	**42**
38	22	28	**50**	16	27	**43**	16	28	**44**	16	27	**43**
39	25	19	**44**	19	18	**37**	22	19	**41**	19	18	**37**
40	34	36	**70**	31	34	**65**	31	36	**67**	30	34	**64**
41	28	22	**50**	22	18	**40**	22	21	**43**	19	17	**36**
42	41	23	**64**	30	20	**50**	37	23	**60**	30	20	**50**
43	42	26	**68**	36	23	**59**	37	26	**63**	35	23	**58**
44	39	43	**82**	26	38	**64**	32	42	**74**	25	37	**62**
45	35	42	**77**	30	40	**70**	32	42	**74**	30	40	**70**
46	44	36	**80**	40	34	**74**	41	36	**77**	38	34	**72**
47	44	32	**76**	36	27	**63**	42	32	**74**	36	27	**63**
48	50	40	**90**	38	39	**77**	40	40	**80**	37	39	**76**
49	49	31	**80**	39	29	**68**	45	31	**76**	39	29	**68**
50	34	29	**63**	28	27	**55**	31	29	**60**	28	27	**55**
51	38	41	**79**	34	36	**70**	35	41	**76**	34	36	**70**
52	41	30	**71**	37	30	**67**	38	30	**68**	35	30	**65**
53	34	41	**75**	28	40	**68**	33	40	**73**	28	39	**67**

Table 4. St Helena Resident Population by Sex and Single Year of Age

Age	Total residents						Residents living in households					
	All nationalities			St Helenian			All nationalities			St Helenian		
	Male	Female	Total	Male	Female	Total	Male	Female	Total	Male	Female	Total
54	35	34	**69**	26	34	**60**	30	34	**64**	25	34	**59**
55	45	50	**95**	41	43	**84**	43	50	**93**	40	43	**83**
56	34	40	**74**	32	38	**70**	32	40	**72**	30	38	**68**
57	42	26	**68**	39	23	**62**	38	26	**64**	38	23	**61**
58	28	23	**51**	25	22	**47**	27	23	**50**	25	22	**47**
59	39	38	**77**	33	37	**70**	38	38	**76**	33	37	**70**
60	38	33	**71**	36	31	**67**	37	32	**69**	36	30	**66**
61	35	17	**52**	32	17	**49**	35	16	**51**	32	16	**48**
62	33	27	**60**	31	27	**58**	32	25	**57**	31	25	**56**
63	40	43	**83**	38	41	**79**	40	43	**83**	38	41	**79**
64	30	18	**48**	30	18	**48**	29	18	**47**	29	18	**47**
65	37	50	**87**	37	50	**87**	36	47	**83**	36	47	**83**
66	43	28	**71**	40	27	**67**	42	27	**69**	40	26	**66**
67	42	29	**71**	42	29	**71**	42	28	**70**	42	28	**70**
68	28	34	**62**	28	33	**61**	28	33	**61**	28	32	**60**
69	28	24	**52**	27	24	**51**	28	24	**52**	27	24	**51**
70	30	24	**54**	30	24	**54**	30	24	**54**	30	24	**54**
71	36	23	**59**	36	22	**58**	36	23	**59**	36	22	**58**
72	45	29	**74**	42	28	**70**	45	28	**73**	42	27	**69**
73	27	19	**46**	27	19	**46**	26	19	**45**	26	19	**45**
74	21	15	**36**	19	15	**34**	20	15	**35**	18	15	**33**
75	21	18	**39**	21	18	**39**	20	17	**37**	20	17	**37**
76	9	14	**23**	9	14	**23**	8	14	**22**	8	14	**22**
77	11	19	**30**	11	19	**30**	11	18	**29**	11	18	**29**
78	18	13	**31**	18	13	**31**	18	13	**31**	18	13	**31**
79	15	14	**29**	15	14	**29**	15	13	**28**	15	13	**28**
80	14	13	**27**	14	13	**27**	14	12	**26**	14	12	**26**

Table 4. St Helena Resident Population by Sex and Single Year of Age

Age	Total residents						Residents living in households					
	All nationalities			St Helenian			All nationalities			St Helenian		
	Male	Female	Total	Male	Female	Total	Male	Female	Total	Male	Female	Total
81	13	6	**19**	13	6	**19**	11	5	**16**	11	5	**16**
82	7	7	**14**	7	7	**14**	7	6	**13**	7	6	**13**
83	12	12	**24**	12	12	**24**	12	10	**22**	12	10	**22**
84	6	12	**18**	6	12	**18**	6	10	**16**	6	10	**16**
85	6	10	**16**	6	10	**16**	5	7	**12**	5	7	**12**
86	2	6	**8**	2	6	**8**	1	4	**5**	1	4	**5**
87	2	7	**9**	2	7	**9**	2	6	**8**	2	6	**8**
88	1	5	**6**	1	5	**6**	0	4	**4**	0	4	**4**
89	1	4	**5**	1	4	**5**	1	3	**4**	1	3	**4**
90	0	7	**7**	0	7	**7**	0	5	**5**	0	5	**5**
91	4	3	**7**	4	3	**7**	3	1	**4**	3	1	**4**
92	0	4	**4**	0	4	**4**	0	0	**0**	0	0	**0**
93	0	5	**5**	0	5	**5**	0	3	**3**	0	3	**3**
94	0	0	**0**	0	0	**0**	0	0	**0**	0	0	**0**
95	0	1	**1**	0	1	**1**	0	1	**1**	0	1	**1**
96	0	1	**1**	0	1	**1**	0	1	**1**	0	1	**1**
97	0	0	**0**	0	0	**0**	0	0	**0**	0	0	**0**
98	0	1	**1**	0	1	**1**	0	0	**0**	0	0	**0**
99	0	0	**0**	0	0	**0**	0	0	**0**	0	0	**0**
100	0	0	**0**	0	0	**0**	0	0	**0**	0	0	**0**
101	0	0	**0**	0	0	**0**	0	0	**0**	0	0	**0**
102	0	1	**1**	0	1	**1**	0	0	**0**	0	0	**0**
Total	**2,396**	**2,138**	**4,534**	**2,114**	**2,008**	**4,122**	**2,264**	**2,085**	**4,349**	**2,081**	**1,956**	**4,037**

Table 5. Resident Population by Five Year Age Groups, Sex and District

Age group	Jamestown			Half Tree Hollow			St Pauls			Blue Hill			Sandy Bay			Levelwood			Longwood			Alarm Forest			All Districts		
	M	F	Total	M	F	Total	M	F	Total	M	F	Total	M	F	Total	M	F	Total	M	F	Total	M	F	Total	M	F	Total
Total, all nationalities	**341**	**316**	**657**	**518**	**517**	**1,035**	**435**	**411**	**846**	**90**	**68**	**158**	**99**	**94**	**193**	**196**	**173**	**369**	**516**	**377**	**893**	**201**	**182**	**383**	**2,396**	**2,138**	**4,534**
0 - 4	14	11	**25**	28	20	**48**	23	26	49	1	3	**4**	1	2	**3**	10	7	**17**	18	28	**46**	12	9	**21**	**107**	**106**	**213**
5 - 9	16	12	**28**	28	21	**49**	24	15	39	3	2	**5**	4	5	**9**	9	7	**16**	24	20	**44**	8	11	**19**	**116**	**93**	**209**
10 - 14	20	10	**30**	18	26	**44**	16	18	34	4	0	**4**	5	5	**10**	4	5	**9**	21	21	**42**	10	8	**18**	**98**	**93**	**191**
15 - 19	16	23	**39**	33	35	**68**	25	14	39	1	0	**1**	5	5	**10**	11	7	**18**	22	20	**42**	10	9	**19**	**123**	**113**	**236**
20 - 24	14	14	**28**	34	26	**60**	18	10	28	7	2	**9**	4	0	**4**	13	2	**15**	25	20	**45**	7	7	**14**	**122**	**81**	**203**
25 - 29	20	18	**38**	31	21	**52**	21	23	44	4	3	**7**	2	6	**8**	13	7	**20**	33	21	**54**	4	8	**12**	**128**	**107**	**235**
30 - 34	22	25	**47**	26	35	**61**	28	31	59	4	6	**10**	2	7	**9**	7	15	**22**	38	15	**53**	14	13	**27**	**141**	**147**	**288**
35 - 39	16	17	**33**	25	30	**55**	23	23	46	2	3	**5**	5	3	**8**	10	11	**21**	35	22	**57**	14	10	**24**	**130**	**119**	**249**
40 - 44	25	17	**42**	38	35	**73**	31	29	60	4	4	**8**	4	5	**9**	19	12	**31**	46	28	**74**	17	20	**37**	**184**	**150**	**334**
45 - 49	12	18	**30**	55	42	**97**	44	38	82	8	6	**14**	10	11	**21**	20	9	**29**	57	36	**93**	16	21	**37**	**222**	**181**	**403**
50 - 54	30	25	**55**	35	36	**71**	37	28	65	12	10	**22**	5	9	**14**	9	23	**32**	39	29	**68**	15	15	**30**	**182**	**175**	**357**
55 - 59	29	22	**51**	38	40	**78**	29	43	72	8	11	**19**	14	9	**23**	10	15	**25**	44	23	**67**	16	14	**30**	**188**	**177**	**365**
60 - 64	29	17	**46**	38	44	**82**	21	25	46	9	6	**15**	14	7	**21**	18	12	**30**	30	21	**51**	17	6	**23**	**176**	**138**	**314**
65 - 69	27	34	**61**	34	38	**72**	34	35	69	11	4	**15**	4	4	**8**	16	11	**27**	30	30	**60**	22	9	**31**	**178**	**165**	**343**
70 - 74	27	21	**48**	29	15	**44**	35	27	62	8	2	**10**	10	7	**17**	9	10	**19**	32	19	**51**	9	9	**18**	**159**	**110**	**269**
75 - 79	14	17	**31**	17	12	**29**	13	12	25	3	2	**5**	3	3	**6**	8	11	**19**	10	14	**24**	6	7	**13**	**74**	**78**	**152**
80 - 84	7	7	**14**	7	15	**22**	11	9	20	1	2	**3**	5	3	**8**	8	4	**12**	9	5	**14**	4	5	**9**	**52**	**50**	**102**
85 - 89	1	5	**6**	4	11	**15**	2	3	5	0	1	**1**	2	3	**5**	2	4	**6**	1	4	**5**	0	1	**1**	**12**	**32**	**44**
90 - 94	2	2	**4**	0	12	**12**	0	2	2	0	1	**1**	0	0	**0**	0	1	**1**	2	1	**3**	0	0	**0**	**4**	**19**	**23**
95 +	0	1	**1**	0	3	**3**	0	0	0	0	0	**0**	0	0	**0**	0	0	**0**	0	0	**0**	0	0	**0**	**0**	**4**	**4**

Table 5. Resident Population by Five Year Age Groups, Sex and District

Age group	Jamestown			Half Tree Hollow			St Pauls			Blue Hill			Sandy Bay			Levelwood			Longwood			Alarm Forest			All Districts		
	M	F	Total	M	F	Total	M	F	Total	M	F	Total	M	F	Total	M	F	Total	M	F	Total	M	F	Total	M	F	Total
St Helenian only	**305**	**287**	**592**	**487**	**501**	**988**	**391**	**371**	**762**	**87**	**67**	**154**	**99**	**94**	**193**	**190**	**168**	**358**	**382**	**356**	**738**	**173**	**164**	**337**	**2,114**	**2,008**	**4,122**
0 - 4	14	9	**23**	26	19	**45**	23	25	48	1	3	**4**	1	2	**3**	10	7	**17**	17	27	**44**	11	9	**20**	**103**	**101**	**204**
5 - 9	16	12	**28**	28	21	**49**	20	13	33	3	2	**5**	4	5	**9**	8	6	**14**	18	16	**34**	6	10	**16**	**103**	**85**	**188**
10 - 14	17	8	**25**	18	26	**44**	11	13	24	4	0	**4**	5	5	**10**	4	5	**9**	19	19	**38**	8	6	**14**	**86**	**82**	**168**
15 - 19	16	21	**37**	33	34	**67**	24	13	37	1	0	**1**	5	5	**10**	11	7	**18**	22	18	**40**	8	7	**15**	**120**	**105**	**225**
20 - 24	14	12	**26**	31	26	**57**	17	9	26	6	2	**8**	4	0	**4**	13	2	**15**	22	20	**42**	7	7	**14**	**114**	**78**	**192**
25 - 29	15	16	**31**	28	17	**45**	16	22	38	4	3	**7**	2	6	**8**	12	6	**18**	20	21	**41**	3	8	**11**	**100**	**99**	**199**
30 - 34	15	18	**33**	22	30	**52**	24	26	50	4	6	**10**	2	7	**9**	6	15	**21**	23	13	**36**	13	12	**25**	**109**	**127**	**236**
35 - 39	11	15	**26**	21	30	**51**	19	20	39	2	3	**5**	5	3	**8**	10	11	**21**	13	20	**33**	10	9	**19**	**91**	**111**	**202**
40 - 44	25	16	**41**	36	35	**71**	24	23	47	4	4	**8**	4	5	**9**	18	11	**29**	22	22	**44**	12	17	**29**	**145**	**133**	**278**
45 - 49	12	17	**29**	51	41	**92**	40	36	76	8	6	**14**	10	11	**21**	18	7	**25**	32	36	**68**	12	15	**27**	**183**	**169**	**352**
50 - 54	25	21	**46**	33	36	**69**	31	25	56	12	10	**22**	5	9	**14**	9	23	**32**	26	29	**55**	12	14	**26**	**153**	**167**	**320**
55 - 59	26	21	**47**	32	37	**69**	27	35	62	8	10	**18**	14	9	**23**	10	15	**25**	38	23	**61**	15	13	**28**	**170**	**163**	**333**
60 - 64	26	14	**40**	37	43	**80**	20	25	45	8	6	**14**	14	7	**21**	18	12	**30**	28	21	**49**	16	6	**22**	**167**	**134**	**301**
65 - 69	24	34	**58**	34	38	**72**	34	33	67	10	4	**14**	4	4	**8**	16	11	**27**	30	30	**60**	22	9	**31**	**174**	**163**	**337**
70 - 74	25	21	**46**	29	15	**44**	35	27	62	8	2	**10**	10	7	**17**	9	10	**19**	30	17	**47**	8	9	**17**	**154**	**108**	**262**
75 - 79	14	17	**31**	17	12	**29**	13	12	25	3	2	**5**	3	3	**6**	8	11	**19**	10	14	**24**	6	7	**13**	**74**	**78**	**152**
80 - 84	7	7	**14**	7	15	**22**	11	9	20	1	2	**3**	5	3	**8**	8	4	**12**	9	5	**14**	4	5	**9**	**52**	**50**	**102**
85 - 89	1	5	**6**	4	11	**15**	2	3	5	0	1	**1**	2	3	**5**	2	4	**6**	1	4	**5**	0	1	**1**	**12**	**32**	**44**
90 - 94	2	2	**4**	0	12	**12**	0	2	2	0	1	**1**	0	0	**0**	0	1	**1**	2	1	**3**	0	0	**0**	**4**	**19**	**23**
95 +	0	1	**1**	0	3	**3**	0	0	0	0	0	**0**	0	0	**0**	0	0	**0**	0	0	**0**	0	0	**0**	**0**	**4**	**4**

Table 5. Resident Population by Five Year Age Groups, Sex and District

Age group	Jamestown			Half Tree Hollow			St Pauls			Blue Hill			Sandy Bay			Levelwood			Longwood			Alarm Forest			All Districts		
	M	F	Total	M	F	Total	M	F	Total	M	F	Total	M	F	Total	M	F	Total	M	F	Total	M	F	Total	M	F	Total
Total in households	**321**	**308**	**629**	**504**	**480**	**984**	**438**	**409**	**847**	**87**	**67**	**154**	**99**	**94**	**193**	**196**	**173**	**369**	**418**	**372**	**790**	**201**	**182**	**383**	**2264**	**2085**	**4349**
0 - 4	14	11	**25**	28	20	**48**	23	26	49	1	3	**4**	1	2	**3**	10	7	**17**	18	26	**44**	12	9	**21**	**107**	**104**	**211**
5 - 9	16	12	**28**	28	21	**49**	24	15	39	3	2	**5**	4	5	**9**	9	7	**16**	24	20	**44**	8	11	**19**	**116**	**93**	**209**
10 - 14	20	10	**30**	18	26	**44**	16	18	34	4	0	**4**	5	5	**10**	4	5	**9**	21	20	**41**	10	8	**18**	**98**	**92**	**190**
15 - 19	16	23	**39**	32	35	**67**	25	14	39	1	0	**1**	5	5	**10**	11	7	**18**	22	19	**41**	10	9	**19**	**122**	**112**	**234**
20 - 24	14	14	**28**	34	24	**58**	19	10	29	6	2	**8**	4	0	**4**	13	2	**15**	23	19	**42**	7	7	**14**	**120**	**78**	**198**
25 - 29	17	18	**35**	30	21	**51**	21	23	44	4	3	**7**	2	6	**8**	13	7	**20**	22	21	**43**	4	8	**12**	**113**	**107**	**220**
30 - 34	22	24	**46**	26	35	**61**	28	31	59	4	6	**10**	2	7	**9**	7	15	**22**	30	15	**45**	14	13	**27**	**133**	**146**	**279**
35 - 39	16	16	**32**	25	30	**55**	23	23	46	2	3	**5**	5	3	**8**	10	11	**21**	16	22	**38**	14	10	**24**	**111**	**118**	**229**
40 - 44	20	16	**36**	37	34	**71**	31	29	60	4	4	**8**	4	5	**9**	19	12	**31**	27	28	**55**	17	20	**37**	**159**	**148**	**307**
45 - 49	11	18	**29**	53	42	**95**	44	38	82	8	6	**14**	10	11	**21**	20	9	**29**	38	36	**74**	16	21	**37**	**200**	**181**	**381**
50 - 54	27	24	**51**	35	36	**71**	37	28	65	12	10	**22**	5	9	**14**	9	23	**32**	27	29	**56**	15	15	**30**	**167**	**174**	**341**
55 - 59	25	22	**47**	38	40	**78**	29	44	73	8	10	**18**	14	9	**23**	10	15	**25**	38	23	**61**	16	14	**30**	**178**	**177**	**355**
60 - 64	29	17	**46**	37	40	**77**	22	25	47	8	6	**14**	14	7	**21**	18	12	**30**	28	21	**49**	17	6	**23**	**173**	**134**	**307**
65 - 69	25	32	**57**	34	35	**69**	35	34	69	10	4	**14**	4	4	**8**	16	11	**27**	30	30	**60**	22	9	**31**	**176**	**159**	**335**
70 - 74	26	21	**47**	28	15	**43**	35	26	61	8	2	**10**	10	7	**17**	9	10	**19**	32	19	**51**	9	9	**18**	**157**	**109**	**266**
75 - 79	14	17	**31**	15	10	**25**	13	11	24	3	2	**5**	3	3	**6**	8	11	**19**	10	14	**24**	6	7	**13**	**72**	**75**	**147**
80 - 84	7	6	**13**	5	9	**14**	11	9	20	1	2	**3**	5	3	**8**	8	4	**12**	9	5	**14**	4	5	**9**	**50**	**43**	**93**
85 - 89	1	5	**6**	1	3	**4**	2	3	5	0	1	**1**	2	3	**5**	2	4	**6**	1	4	**5**	0	1	**1**	**9**	**24**	**33**
90 - 94	1	1	**2**	0	3	**3**	0	2	2	0	1	**1**	0	0	**0**	0	1	**1**	2	1	**3**	0	0	**0**	**3**	**9**	**12**
95 +	0	1	**1**	0	1	**1**	0	0	0	0	0	**0**	0	0	**0**	0	0	**0**	0	0	**0**	0	0	**0**	**0**	**2**	**2**

Table 5. Resident Population by Five Year Age Groups, Sex and District

Age group	Jamestown			Half Tree Hollow			St Pauls			Blue Hill			Sandy Bay			Levelwood			Longwood			Alarm Forest			All Districts		
	M	F	Total	M	F	Total	M	F	Total	M	F	Total	M	F	Total	M	F	Total	M	F	Total	M	F	Total	M	F	Total
St Helenian in households	**286**	**280**	**566**	**473**	**464**	**937**	**391**	**368**	**759**	**87**	**67**	**154**	**99**	**94**	**193**	**190**	**168**	**358**	**382**	**351**	**733**	**173**	**164**	**337**	**2,081**	**1,956**	**4,037**
0 - 4	14	9	**23**	26	19	**45**	23	25	48	1	3	**4**	1	2	**3**	10	7	**17**	17	25	**42**	11	9	**20**	**103**	**99**	**202**
5 - 9	16	12	**28**	28	21	**49**	20	13	33	3	2	**5**	4	5	**9**	8	6	**14**	18	16	**34**	6	10	**16**	**103**	**85**	**188**
10 - 14	17	8	**25**	18	26	**44**	11	13	24	4	0	**4**	5	5	**10**	4	5	**9**	19	18	**37**	8	6	**14**	**86**	**81**	**167**
15 - 19	16	21	**37**	32	34	**66**	24	13	37	1	0	**1**	5	5	**10**	11	7	**18**	22	17	**39**	8	7	**15**	**119**	**104**	**223**
20 - 24	14	12	**26**	31	24	**55**	17	9	26	6	2	**8**	4	0	**4**	13	2	**15**	22	19	**41**	7	7	**14**	**114**	**75**	**189**
25 - 29	12	16	**28**	27	17	**44**	16	22	38	4	3	**7**	2	6	**8**	12	6	**18**	20	21	**41**	3	8	**11**	**96**	**99**	**195**
30 - 34	15	17	**32**	22	30	**52**	24	26	50	4	6	**10**	2	7	**9**	6	15	**21**	23	13	**36**	13	12	**25**	**109**	**126**	**235**
35 - 39	11	15	**26**	21	30	**51**	19	20	39	2	3	**5**	5	3	**8**	10	11	**21**	13	20	**33**	10	9	**19**	**91**	**111**	**202**
40 - 44	20	15	**35**	35	34	**69**	24	23	47	4	4	**8**	4	5	**9**	18	11	**29**	22	22	**44**	12	17	**29**	**139**	**131**	**270**
45 - 49	11	17	**28**	49	41	**90**	40	36	76	8	6	**14**	10	11	**21**	18	7	**25**	32	36	**68**	12	15	**27**	**180**	**169**	**349**
50 - 54	22	20	**42**	33	36	**69**	31	25	56	12	10	**22**	5	9	**14**	9	23	**32**	26	29	**55**	12	14	**26**	**150**	**166**	**316**
55 - 59	22	21	**43**	32	37	**69**	27	35	62	8	10	**18**	14	9	**23**	10	15	**25**	38	23	**61**	15	13	**28**	**166**	**163**	**329**
60 - 64	26	14	**40**	36	39	**75**	20	25	45	8	6	**14**	14	7	**21**	18	12	**30**	28	21	**49**	16	6	**22**	**166**	**130**	**296**
65 - 69	23	32	**55**	34	35	**69**	34	32	66	10	4	**14**	4	4	**8**	16	11	**27**	30	30	**60**	22	9	**31**	**173**	**157**	**330**
70 - 74	24	21	**45**	28	15	**43**	35	26	61	8	2	**10**	10	7	**17**	9	10	**19**	30	17	**47**	8	9	**17**	**152**	**107**	**259**
75 - 79	14	17	**31**	15	10	**25**	13	11	24	3	2	**5**	3	3	**6**	8	11	**19**	10	14	**24**	6	7	**13**	**72**	**75**	**147**
80 - 84	7	6	**13**	5	9	**14**	11	9	20	1	2	**3**	5	3	**8**	8	4	**12**	9	5	**14**	4	5	**9**	**50**	**43**	**93**
85 - 89	1	5	**6**	1	3	**4**	2	3	5	0	1	**1**	2	3	**5**	2	4	**6**	1	4	**5**	0	1	**1**	**9**	**24**	**33**
90 - 94	1	1	**2**	0	3	**3**	0	2	2	0	1	**1**	0	0	**0**	0	1	**1**	2	1	**3**	0	0	**0**	**3**	**9**	**12**
95 +	0	1	**1**	0	1	**1**	0	0	0	0	0	**0**	0	0	**0**	0	0	**0**	0	0	**0**	0	0	**0**	**0**	**2**	**2**

Population Pyramids from Table 5, Total Resident Population

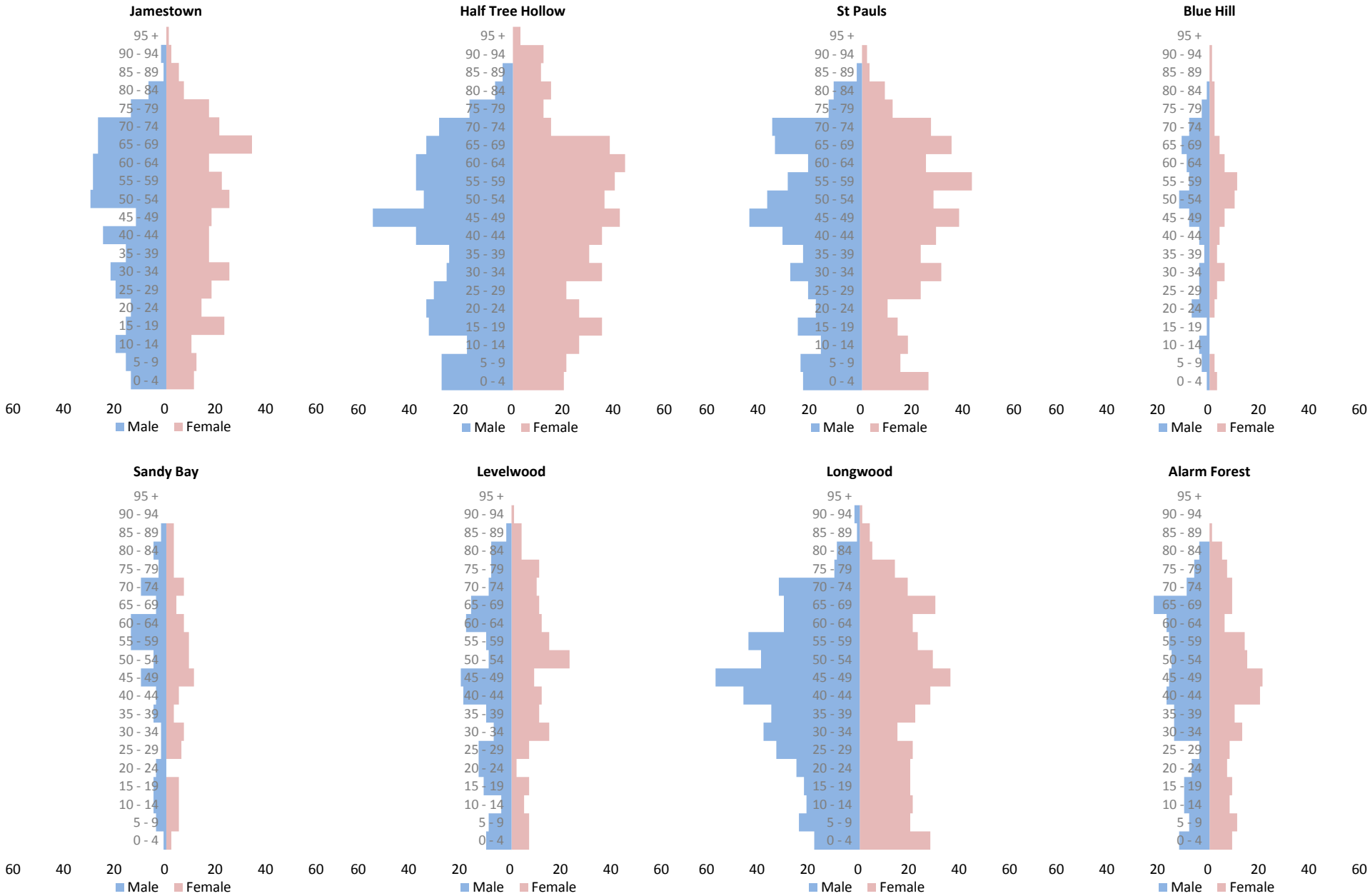

Table 6a. Age Dependency of the St Helenian Household Resident Population

Census Year	Overall Age Dependency Ratio	Child Dependency	Aged Dependency
1987	57	44	14
1998	49	32	17
2008	48	22	26
2016	56	21	35

Table 6b. Median Age and Age Dependency of the St Helenian Household Resident Population

District	Median Age	Overall Age Dependency Ratio	Aged Dependency Ratio (Retirees)
Jamestown	49	68	45
Half Tree Hollow	45	46	25
St Pauls	47	59	37
Blue Hill	52	43	31
Sandy Bay	52	52	35
Levelwood	49	53	36
Longwood	46	57	33
Alarm Forest	46	56	33
Total	**47**	**56**	**35**

Table 7. Marital status of the Household Resident Population

Marital status	St Helenian						Other nationalities	Total
	0-15	16-29	30-49	50-64	65 and over	Total		
Male	**319**	**302**	**519**	**482**	**459**	**2,081**	**183**	**2,264**
Single	319	250	202	127	55	953	72	1,025
Married or Civil Partnership	0	5	161	241	302	709	74	783
Cohabiting	0	46	134	67	19	266	24	290
Separated	0	1	5	8	3	17	2	19
Divorced	0	0	15	26	23	64	10	74
Widowed	0	0	2	13	57	72	1	73
Female	**287**	**256**	**537**	**459**	**417**	**1,956**	**129**	**2,085**
Single	287	170	163	53	40	713	52	765
Married or Civil Partnership	0	10	217	287	194	708	52	760
Cohabiting	0	76	133	60	9	278	15	293
Separated	0	0	7	3	1	11	0	11
Divorced	0	0	13	20	16	49	9	58
Widowed	0	0	4	36	157	197	1	198
Total	**606**	**558**	**1,056**	**941**	**876**	**4,037**	**312**	**4,349**
Single	606	420	365	180	95	1,666	124	1,790
Married or Civil Partnership	0	15	378	528	496	1,417	126	1,543
Cohabiting	0	122	267	127	28	544	39	583
Separated	0	1	12	11	4	28	2	30
Divorced	0	0	28	46	39	113	19	132
Widowed	0	0	6	49	214	269	2	271

Table 8a. Faith, Religion and Religious Denomination of the Household Resident Population

Faith, Religion and Denomination	St Helenian resident household population			Total resident household population		
	Male	Female	Total	Male	Female	Total
Has a faith	1,787	1,717	**3,504**	1,882	1,794	**3,676**
Christian	1,765	1,688	**3,453**	1,849	1,759	**3,608**
Church of England	*1,521*	*1,418*	***2,939***	*1,554*	*1,443*	***2,997***
Jehovah's Witnesses	*80*	*92*	***172***	*84*	*94*	***178***
Baptist	*43*	*46*	***89***	*47*	*47*	***94***
Salvation Army	*35*	*40*	***75***	*35*	*40*	***75***
Seventh Day Adventist	*32*	*42*	***74***	*33*	*44*	***77***
New Apostolic	*32*	*26*	***58***	*34*	*27*	***61***
Roman Catholic	*6*	*12*	***18***	*21*	*32*	***53***
The Rock Christian Fellowship	*4*	*3*	***7***	*6*	*6*	***12***
Other Christian denomination	*6*	*4*	***10***	*21*	*19*	***40***
Christian, denomination not stated	*6*	*5*	***11***	*14*	*7*	***21***
Bahá'í	3	8	**11**	3	8	**11**
Other religion	4	4	**8**	8	8	**16**
Religion not stated	15	17	**32**	22	19	**41**
Does not have a faith	103	85	**188**	147	119	**266**
Faith not stated	191	154	**345**	235	172	**407**
Total	**2,081**	**1,956**	**4,037**	**2,264**	**2,085**	**4,349**

Table 8b. Faith of the St Helenian Household Resident Population by Age Group

Age group	St Helenian resident household population				
	Has a faith	Does not have a faith	Faith not stated	Total in age group	% with a faith
0 - 4	149	23	30	202	74%
5 - 9	158	15	15	188	84%
10 - 14	147	6	14	167	88%
15 - 19	193	8	22	223	87%
20 - 24	148	12	29	189	78%
25 - 29	163	13	19	195	84%
30 - 34	188	22	25	235	80%
35 - 39	168	10	24	202	83%
40 - 44	226	14	30	270	84%
45 - 49	302	11	36	349	87%
50 - 54	269	18	29	316	85%
55 - 59	302	9	18	329	92%
60 - 64	271	9	16	296	92%
65 - 69	307	8	15	330	93%
70 - 74	242	5	12	259	93%
75+	271	5	11	287	94%
Total	**3,504**	**188**	**345**	**4,037**	**87%**

Table 9. Relationships Within Households, St Helenian Household Resident Population

Age and Sex	P1	Relationship to person responsible for completing census return (P1)									Grand Total
		Spouse or partner	Son or daughter	Step child	Grandchild	Brother or sister	Nephew or niece	Mother or father	Not related	Other relative	
Male	**966**	**340**	**540**	**13**	**109**	**34**	**13**	**13**	**30**	**23**	**2,081**
0-15	0	0	223	5	75	3	6	0	3	4	**319**
16-29	36	32	177	7	28	3	2	0	13	4	**302**
30-49	248	136	108	1	6	5	3	2	7	3	**519**
50-64	315	103	30	0	0	17	2	2	6	7	**482**
65 and over	367	69	2	0	0	6	0	9	1	5	**459**
Female	**726**	**631**	**395**	**9**	**95**	**14**	**9**	**28**	**31**	**18**	**1,956**
0-15	0	0	205	6	68	0	4	0	1	3	**287**
16-29	69	30	107	1	23	5	3	0	17	1	**256**
30-49	231	211	69	1	4	1	1	1	10	8	**537**
50-64	195	235	13	1	0	3	1	8	1	2	**459**
65 and over	231	155	1	0	0	5		19	2	4	**417**
Male and female	**1,692**	**971**	**935**	**22**	**204**	**48**	**22**	**41**	**61**	**41**	**4,037**
0-15	0	0	428	11	143	3	10	0	4	7	**606**
16-29	105	62	284	8	51	8	5	0	30	5	**558**
30-49	479	347	177	2	10	6	4	3	17	11	**1,056**
50-64	510	338	43	1	0	20	3	10	7	9	**941**
65 and over	598	224	3	0	0	11	0	28	3	9	**876**

Table 10. Place of Birth of the Household Resident Population

Country of birth	All nationalities			St Helenian only		
	Male	Female	Total	Male	Female	Total
St Helena	1,861	1,771	**3,632**	1,860	1,770	**3,630**
United Kingdom	201	141	**342**	116	72	**188**
Ascension	53	58	**111**	53	58	**111**
South Africa	90	57	**147**	28	31	**59**
Other Africa	9	8	**17**	3	4	**7**
Other Europe	23	24	**47**	10	7	**17**
Other	23	24	**47**	11	13	**24**
Not stated	4	2	**6**	0	1	**1**
Total	**2,264**	**2,085**	**4,349**	**2,081**	**1,956**	**4,037**

Table 11. Qualifications of the Household Population Aged Sixteen and Over

Qualification	St Helenian			Other resident			Total		
	Economically active	Economically inactive	Total	Economically active	Economically inactive	Total	Economically active	Economically inactive	Total
Academic									
1-4 O levels	882	108	**990**	34	5	**39**	916	113	**1,029**
5+ O levels	491	42	**533**	122	23	**145**	613	65	**678**
A levels	117	8	**125**	103	14	**117**	220	22	**242**
Degree	75	7	**82**	95	13	**108**	170	20	**190**
Higher Degree	40	3	**43**	63	8	**71**	103	11	**114**
Vocational/trade and work based									
NVQ level 1	140	11	**151**	9	2	**11**	149	13	**162**
NVQ level 2	218	14	**232**	19	3	**22**	237	17	**254**
Apprenticeship	105	9	**114**	12	2	**14**	117	11	**128**
NVQ level 3	126	13	**139**	21	8	**29**	147	21	**168**
NVQ level 4-5	42	7	**49**	21	2	**23**	63	9	**72**
Other vocational	346	50	**396**	49	6	**55**	395	56	**451**
Professional and other									
Professional	272	52	**324**	101	12	**113**	373	64	**437**
Foreign	39	0	**39**	33	7	**40**	72	7	**79**
Other qualifications	300	71	**371**	50	4	**54**	350	75	**425**
No qualifications or not stated									
None	920	637	**1,557**	12	4	**16**	932	641	**1,573**
Not stated	12	4	**16**	16	2	**18**	28	6	**34**
Number of people	**2,538**	**869**	**3,407**	**218**	**37**	**255**	**2,756**	**906**	**3,662**

Note: totals do not add because more than one response is possible for this question

Table 12. Qualifications of the St Helenian Household Resident Population Aged Sixteen and Older, by Age Group and Sex

Qualification	Male					Female					Total				
	16-29	30-49	50-64	65 and over	Total	16-29	30-49	50-64	65 and over	Total	16-29	30-49	50-64	65 and over	Total
Academic															
1-4 O levels	141	182	96	46	**465**	122	230	120	53	**525**	263	412	216	99	**990**
5+ O levels	81	90	31	18	**220**	104	147	46	16	**313**	185	237	77	34	**533**
A levels	19	21	7	8	**55**	22	27	15	6	**70**	41	48	22	14	**125**
Degree	4	14	10	12	**40**	7	22	11	2	**42**	11	36	21	14	**82**
Higher Degree	0	5	3	4	**12**	4	16	8	3	**31**	4	21	11	7	**43**
Vocational/trade and work based															
NVQ level 1	39	25	12	4	**80**	17	36	15	3	**71**	56	61	27	7	**151**
NVQ level 2	35	40	23	10	**108**	18	65	36	5	**124**	53	105	59	15	**232**
Apprenticeship	27	33	18	10	**88**	17	6	2	1	**26**	44	39	20	11	**114**
NVQ level 3	12	31	18	12	**73**	5	41	18	2	**66**	17	72	36	14	**139**
NVQ level 4-5	1	11	5	7	**24**	4	12	7	2	**25**	5	23	12	9	**49**
Other vocational	38	90	63	44	**235**	19	80	44	18	**161**	57	170	107	62	**396**
Professional and other															
Professional	12	43	22	18	**95**	29	112	48	40	**229**	41	155	70	58	**324**
Foreign	1	19	3	2	**25**	1	7	4	2	**14**	2	26	7	4	**39**
Other qualifications	24	86	51	41	**202**	27	67	47	28	**169**	51	153	98	69	**371**
No qualifications or not stated															
None	56	181	285	339	**861**	28	117	235	316	**696**	84	298	520	655	**1,557**
Not stated	3	4	2	0	**9**	2	4	1	0	**7**	5	8	3	0	**16**
Number of people	**288**	**519**	**482**	**459**	**1,748**	**246**	**537**	**459**	**417**	**1,659**	**534**	**1,056**	**941**	**876**	**3,407**

Note: totals do not add because more than one response is possible for this question

Table 13. Total Years of Full-Time Education, St Helenian Household Resident Population 16 years and Older

	Less than ten	Ten	Eleven	Twelve	Thirteen	Fourteen	Fifteen	Over fifteen	Not stated	Total	Average
Male	**152**	**931**	**217**	**135**	**184**	**39**	**51**	**28**	**11**	**1,748**	**10.7**
16-29	6	14	42	52	105	25	35	6	3	**288**	12.6
30-39	4	39	41	33	56	8	10	5	4	**200**	11.7
40-49	13	190	55	30	17	3	3	4	4	**319**	10.5
50-59	16	239	42	10	3	2	1	3	0	**316**	10.3
60-69	52	249	24	6	1	1	2	4	0	**339**	10.0
70-79	40	164	10	4	1	0	0	5	0	**224**	10.0
80+	21	36	3	0	1	0	0	1	0	**62**	9.7
Female	**95**	**822**	**248**	**182**	**179**	**55**	**40**	**31**	**7**	**1,659**	**11.0**
16-29	5	2	26	51	99	32	19	10	2	**246**	12.9
30-39	0	24	50	57	57	19	19	10	1	**237**	12.4
40-49	11	153	71	45	13	2	0	3	2	**300**	10.6
50-59	9	234	49	24	6	0	1	4	2	**329**	10.4
60-69	26	226	24	5	3	1	0	2	0	**287**	10.1
70-79	21	131	25	0	1	1	1	2	0	**182**	10.1
80+	23	52	3	0	0	0	0	0	0	**78**	9.5
Total	**247**	**1,753**	**465**	**317**	**363**	**94**	**91**	**59**	**18**	**3,407**	**10.9**
16-29	11	16	68	103	204	57	54	16	5	**534**	12.7
30-39	4	63	91	90	113	27	29	15	5	**437**	12.1
40-49	24	343	126	75	30	5	3	7	6	**619**	10.6
50-59	25	473	91	34	9	2	2	7	2	**645**	10.3
60-69	78	475	48	11	4	2	2	6	0	**626**	10.0
70-79	61	295	35	4	2	1	1	7	0	**406**	10.0
80+	44	88	6	0	1	0	0	1	0	**140**	9.6

Table 14. Economic Activity of the Household Population

	St Helenian			All nationalites
	Male	Female	Total	
Economically Active	**1,376**	**1,163**	**2,539**	**2,757**
By age group:				
16 - 64 years old	1,223	1,088	2,311	2,524
65+ years old	153	75	228	233
By main employment status:				
Employed full-time	1,025	908	1,933	2,118
Employed part-time	106	129	235	252
Self-employed	160	61	221	227
Apprentice[1]	18	11	29	29
Other	5	2	7	10
Unemployed & looking for work[2]	48	28	76	78
Job Accepted- waiting to start	5	5	10	12
Away from work	9	19	28	31
Economically Inactive	**372**	**496**	**868**	**905**
By age group:				
16 - 64 years old	66	154	220	250
65+ years old	306	342	649	655
By main activity:				
Looking after home/ family	8	136	144	168
Student	6	3	9	15
Retired	323	301	624	631
Disabled and unable to work	35	56	91	91
Total	1,748	1,659	3,407	3,662
Not applicable (school age or in full-time education)	333	297	630	687
Total Population	2,081	1,956	**4,037**	**4,349**

[1] There were 40 registered apprentices at the time of the Census.
[2] There were 10 registered unemployed and looking for work at the time of the Census, but the Census did not differentiate between those looking and not looking for work

Table 15. Location and Nature of Last Employment for the Unemployed St Helenian Household Resident Population

Last Employment	Age			Total
	Under 20	20 to 59	60+	
Location				
On-Island	6	25	3	**34**
Off-Island	0	17	3	**20**
Not Stated	5	15	2	**22**
Nature of employment				
Construction/Labour	..	..	..	18
Catering/Hospitality	..	..	..	7
Shop Assistant	..	..	..	7
Mechanic	..	..	..	5
Agriculture/Fishing	..	..	..	3
Child Care	..	..	..	3
Office assistant	..	..	..	3
Other	..	..	..	16
Not Stated	..	..	..	14
Total	**11**	**57**	**8**	**76**

Table 16. General Self-Reported State of Health, St Helenian Household Resident Population

	Very good	Good	Fair	Bad or very bad	Not stated	Total
Male	**601**	**1,043**	**389**	**47**	**4**	**2,081**
0-9	101	97	7	0	1	206
10-19	95	102	8	0	0	205
20-29	79	123	7	0	1	210
30-39	81	98	20	0	1	200
40-49	100	174	41	4	0	319
50-59	68	169	71	8	0	316
60-69	51	173	100	14	1	339
70-79	24	85	101	14	0	224
80+	2	22	34	4	0	62
Female	**566**	**930**	**414**	**46**	**2**	**1,956**
0-9	83	93	8	0	0	184
10-19	91	88	6	0	0	185
20-29	68	93	13	0	0	174
30-39	90	124	23	0	0	237
40-49	97	153	48	0	2	300
50-59	72	174	70	13	0	329
60-69	46	124	107	10	0	287
70-79	16	64	90	12	0	182
80+	3	17	49	9	0	78
Total	**1,167**	**1,973**	**803**	**0**	**6**	**4,037**
0-9	184	190	15	0	1	390
10-19	186	190	14	0	0	390
20-29	147	216	20	0	1	384
30-39	171	222	43	0	1	437
40-49	197	327	89	4	2	619
50-59	140	343	141	21	0	645
60-69	97	297	207	24	1	626
70-79	40	149	191	26	0	406
80+	5	39	83	13	0	140

Table 17. Limitations of St Helenian Household Resident Population

	Limitation due to disability or long-term ill-health				Able to enter/exit home without assistance			Total
	Not limited	Limited a little	Limited a lot	Not stated	Without assistance	Not without assistance	Not stated	
Male	**1,801**	**189**	**78**	**13**	**2,026**	**49**	**6**	**2,081**
0-9	204	0	0	2	198	7	1	206
10-19	197	3	4	1	202	3	0	205
20-29	200	3	5	2	209	0	1	210
30-39	186	10	4	0	194	6	0	200
40-49	296	17	5	1	313	6	0	319
50-59	284	19	10	3	310	4	2	316
60-69	266	56	15	2	329	8	2	339
70-79	145	54	23	2	214	10	0	224
80+	23	27	12	0	57	5	0	62
Female	**1,640**	**230**	**77**	**9**	**1,888**	**64**	**4**	**1,956**
0-9	182	2	0	0	173	10	1	184
10-19	183	2	0	0	183	2	0	185
20-29	164	8	0	2	171	3	0	174
30-39	230	5	2	0	233	4	0	237
40-49	273	18	8	1	296	4	0	300
50-59	265	46	16	2	326	3	0	329
60-69	212	59	13	3	276	11	0	287
70-79	105	57	19	1	170	12	0	182
80+	26	33	19	0	60	15	3	78
Total	**3,441**	**419**	**155**	**22**	**3,914**	**113**	**10**	**4,037**
0-9	386	2	0	2	371	17	2	390
10-19	380	5	4	1	385	5	0	390
20-29	364	11	5	4	380	3	1	384
30-39	416	15	6	0	427	10	0	437
40-49	569	35	13	2	609	10	0	619
50-59	549	65	26	5	636	7	2	645
60-69	478	115	28	5	605	19	2	626
70-79	250	111	42	3	384	22	0	406
80+	49	60	31	0	117	20	3	140

Table 18. Caring Commitments of St Helenian Household Resident Population

	Caring Commitments for family/ friends (excluding paid work and child-care)								
		Hours Spent on Care							
	None	1-9 hours	10-19 hours	20-49 hours	50+ hours	Hours not stated	Total with caring commitments	Caring commitments not stated	Total
Male	**1,917**	**85**	**14**	**16**	**24**	**8**	**147**	**17**	**2,081**
0-15	304	6				2	8	7	319
16-64	1,183	67	11	12	16	6	112	8	1,303
65 and over	430	12	3	4	8		27	2	459
Female	**1,753**	**111**	**23**	**18**	**23**	**11**	**186**	**17**	**1,956**
0-15	271	6		2		3	11	5	287
16-64	1,096	88	17	16	17	8	146	10	1,252
65 and over	386	17	6		6		29	2	417
Total	**3,670**	**196**	**37**	**34**	**47**	**19**	**333**	**34**	**4,037**
0-15	575	12	0	2	0	5	19	12	606
16-64	2,279	155	28	28	33	14	258	18	2,555
65 and over	816	29	9	4	14	0	56	4	876

Table 19. Use of Alcohol and Tobacco, St Helenian Household Residents, 16 Years and Older

	Do you smoke cigarettes?			Do you drink alcohol?				Total
	Yes	No	Not stated	Every day, most days, or most weekends	Once or twice a month or less	Never	Not stated	
Male	**569**	**1,128**	**65**	**588**	**774**	**299**	**101**	**1,762**
16-19	19	61	12	21	22	33	16	92
20-29	110	90	10	109	71	13	17	210
30-39	68	127	5	76	97	19	8	200
40-49	96	212	11	83	164	56	16	319
50-59	119	187	10	116	141	44	15	316
60-69	110	221	8	118	143	59	19	339
70-79	39	179	6	54	107	55	8	224
80+	8	51	3	11	29	20	2	62
Female	**284**	**1,310**	**75**	**215**	**830**	**519**	**105**	**1,669**
16-19	10	66	6	20	27	26	9	82
20-29	56	110	8	39	112	15	8	174
30-39	36	189	12	36	159	27	15	237
40-49	57	227	16	52	171	61	16	300
50-59	62	253	14	32	172	106	19	329
60-69	44	232	11	21	114	128	24	287
70-79	16	159	7	13	60	97	12	182
80+	3	74	1	2	15	59	2	78
Total	**853**	**2,438**	**140**	**803**	**1,604**	**818**	**206**	**3,431**
16-19	29	127	18	41	49	59	25	174
20-29	166	200	18	148	183	28	25	384
30-39	104	316	17	112	256	46	23	437
40-49	153	439	27	135	335	117	32	619
50-59	181	440	24	148	313	150	34	645
60-69	154	453	19	139	257	187	43	626
70-79	55	338	13	67	167	152	20	406
80+	11	125	4	13	44	79	4	140

Table 20. Occupation of the Economically Active Household Resident Population

Occupation (ISCO 08 classification)	St Helenian			Non-St Helenian			All Nationalities		
	Male	Female	Total	Male	Female	Total	Male	Female	Total
Managers	**127**	**128**	**255**	**37**	**10**	**47**	**164**	**138**	**302**
Chief Executives, Senior Officials and Legislators	22	22	**44**	9	2	**11**	31	24	**55**
Administrative and Commercial Managers	6	22	**28**	4	3	**7**	10	25	**35**
Production and Specialized Services Managers	64	51	**115**	21	4	**25**	85	55	**140**
Hospitality, Retail and Other Services Managers	35	33	**68**	3	1	**4**	38	34	**72**
Professionals	**57**	**143**	**200**	**42**	**35**	**77**	**99**	**178**	**277**
Science and Engineering Professionals	20	11	**31**	12	3	**15**	32	14	**46**
Health Professionals	4	31	**35**	8	12	**20**	12	43	**55**
Teaching Professionals	11	42	**53**	6	10	**16**	17	52	**69**
Business and Administration Professionals	3	41	**44**	7	4	**11**	10	45	**55**
Information and Communications Technology Professionals	6	6	**12**	1	1	**2**	7	7	**14**
Legal, Social and Cultural Professionals	13	12	**25**	8	5	**13**	21	17	**38**
Technicians and Associate Professionals	**104**	**120**	**224**	**27**	**15**	**42**	**131**	**135**	**266**
Science and Engineering Associate Professionals	61	9	**70**	12	2	**14**	73	11	**84**
Health Associate Professionals	3	23	**26**	1	6	**7**	4	29	**33**
Business and Administration Associate Professionals	15	70	**85**	9	7	**16**	24	77	**101**
Legal, Social, Cultural and Related Associate Professionals	7	15	**22**	1	0	**1**	8	15	**23**
Information and Communications Technicians	18	3	**21**	4	0	**4**	22	3	**25**
Clerical Support Workers	**51**	**163**	**214**	**2**	**3**	**5**	**53**	**166**	**219**
General and Keyboard Clerks	7	34	**41**	0	2	**2**	7	36	**43**
Customer Services Clerks	9	40	**49**	1	0	**1**	10	40	**50**
Numerical and Material Recording Clerks	31	76	**107**	1	1	**2**	32	77	**109**
Other Clerical Support Workers	4	13	**17**	0	0	**0**	4	13	**17**

Table 20. Occupation of the Economically Active Household Resident Population

Occupation (ISCO 08 classification)	St Helenian			Non-St Helenian			All Nationalities		
	Male	Female	Total	Male	Female	Total	Male	Female	Total
Services and Sales Workers	**154**	**426**	**580**	**5**	**7**	**12**	**159**	**433**	**592**
Personal Services Workers	40	49	**89**	2	2	**4**	42	51	**93**
Sales Workers	37	214	**251**	1	1	**2**	38	215	**253**
Personal Care Workers	15	142	**157**	0	2	**2**	15	144	**159**
Protective Services Workers	62	21	**83**	2	2	**4**	64	23	**87**
Skilled Agricultural, Forestry and Fishery Workers	64	7	**71**	**0**	**1**	**1**	**64**	**8**	**72**
Market-oriented Skilled Agricultural Workers	42	6	**48**	0	0	**0**	42	6	**48**
Market-oriented Skilled Forestry, Fishery and Hunting Workers	22	1	**23**	0	1	**1**	22	2	**24**
Craft and Related Trades Workers	**283**	**31**	**314**	**14**	**4**	**18**	**297**	**35**	**332**
Building and Related Trades Workers (excluding Electricians)	139	2	**141**	6	0	**6**	145	2	**147**
Metal, Machinery and Related Trades Workers	78	0	**78**	0	0	**0**	78	0	**78**
Handicraft and Printing Workers	3	2	**5**	1	0	**1**	4	2	**6**
Electrical and Electronics Trades Workers	32	2	**34**	1	0	**1**	33	2	**35**
Food Processing, Woodworking, Garment and Other Related Workers	31	25	**56**	6	4	**10**	37	29	**66**
Plant and Machine Operators and Assemblers	**164**	**13**	**177**	**3**	**0**	**3**	**167**	**13**	**180**
Stationary Plant and Machine Operators	9	9	**18**	0	0	**0**	9	9	**18**
Drivers and Mobile Plant Operators	155	4	**159**	3	0	**3**	158	4	**162**
Elementary Occupations	**327**	**107**	**434**	**7**	**1**	**8**	**334**	**108**	**442**
Cleaners and Helpers	14	70	**84**	0	1	**1**	14	71	**85**
Agricultural, Forestry and Fishery Labourers	41	8	**49**	0	0	**0**	41	8	**49**
Labourers in Mining, Construction, Manufacturing and Transport	169	4	**173**	6	0	**6**	175	4	**179**
Food Preparation Assistants	1	7	**8**	0	0	**0**	1	7	**8**
Refuse Workers and Other Elementary Workers	102	18	**120**	1	0	**1**	103	18	**121**
Not stated	45	24	**69**	4	1	**5**	49	25	**74**
Total	**1,376**	**1,162**	**2,538**	**141**	**77**	**218**	**1,517**	**1,239**	**2,756**

Table 21. Occupation of the Economically Active St Helenian Household Resident Population by Age Group

Occupation (ISCO 08 classification)	Male					Female					Total				
	16-29	30-49	50-64	65 +	Total	16-29	30-49	50-64	65 +	Total	16-29	30-49	50-64	65 +	Total
Managers	**5**	**58**	**49**	**15**	**127**	**10**	**66**	**42**	**10**	**128**	**15**	**124**	**91**	**25**	**255**
Chief Executives, Senior Officials and Legislators	0	5	12	5	**22**	0	12	7	3	**22**	0	17	19	8	**44**
Administrative and Commercial Managers	0	4	2	0	**6**	5	14	2	1	**22**	5	18	4	1	**28**
Production and Specialized Services Managers	4	32	22	6	**64**	4	25	20	2	**51**	8	57	42	8	**115**
Hospitality, Retail and Other Services Managers	1	17	13	4	**35**	1	15	13	4	**33**	2	32	26	8	**68**
Professionals	**23**	**18**	**11**	**5**	**57**	**35**	**79**	**23**	**6**	**143**	**58**	**97**	**34**	**11**	**200**
Science and Engineering Professionals	12	5	3	0	**20**	3	8	0	0	**11**	15	13	3	0	**31**
Health Professionals	0	1	3	0	**4**	7	15	9	0	**31**	7	16	12	0	**35**
Teaching Professionals	3	5	2	1	**11**	9	21	8	4	**42**	12	26	10	5	**53**
Business and Administration Professionals	2	1	0	0	**3**	9	27	3	2	**41**	11	28	3	2	**44**
Information and Communications Technology Professionals	2	3	1	0	**6**	3	3	0	0	**6**	5	6	1	0	**12**
Legal, Social and Cultural Professionals	4	3	2	4	**13**	4	5	3	0	**12**	8	8	5	4	**25**
Technicians and Associate Professionals	**14**	**47**	**35**	**8**	**104**	**28**	**59**	**29**	**4**	**120**	**42**	**106**	**64**	**12**	**224**
Science and Engineering Associate Professionals	3	27	26	5	**61**	4	5	0	0	**9**	7	32	26	5	**70**
Health Associate Professionals	1	2	0	0	**3**	4	7	11	1	**23**	5	9	11	1	**26**
Business and Administration Associate Professionals	1	5	7	2	**15**	19	35	13	3	**70**	20	40	20	5	**85**
Legal, Social, Cultural and Related Associate Professionals	3	2	1	1	**7**	1	11	3	0	**15**	4	13	4	1	**22**
Information and Communications Technicians	6	11	1	0	**18**	0	1	2	0	**3**	6	12	3	0	**21**
Clerical Support Workers	**20**	**11**	**12**	**8**	**51**	**48**	**76**	**35**	**4**	**163**	**68**	**87**	**47**	**12**	**214**
General and Keyboard Clerks	3	1	1	2	**7**	10	14	10	0	**34**	13	15	11	2	**41**
Customer Services Clerks	1	3	3	2	**9**	11	19	9	1	**40**	12	22	12	3	**49**
Numerical and Material Recording Clerks	14	6	7	4	**31**	23	39	12	2	**76**	37	45	19	6	**107**
Other Clerical Support Workers	2	1	1	0	**4**	4	4	4	1	**13**	6	5	5	1	**17**

Table 21. Occupation of the Economically Active St Helenian Household Resident Population by Age Group

Occupation (ISCO 08 classification)	Male					Female					Total				
	16-29	30-49	50-64	65 +	Total	16-29	30-49	50-64	65 +	Total	16-29	30-49	50-64	65 +	Total
Services and Sales Workers	**29**	**44**	**48**	**33**	**154**	**82**	**166**	**149**	**29**	**426**	**111**	**210**	**197**	**62**	**580**
Personal Services Workers	3	13	13	11	**40**	10	17	19	3	**49**	13	30	32	14	**89**
Sales Workers	13	9	8	7	**37**	43	93	65	13	**214**	56	102	73	20	**251**
Personal Care Workers	0	4	10	1	**15**	24	43	63	12	**142**	24	47	73	13	**157**
Protective Services Workers	13	18	17	14	**62**	5	13	2	1	**21**	18	31	19	15	**83**
Skilled Agricultural, Forestry and Fishery Workers	**3**	**22**	**26**	**13**	**64**	**3**	**2**	**1**	**1**	**7**	**6**	**24**	**27**	**14**	**71**
Market-oriented Skilled Agricultural Workers	3	13	16	10	**42**	3	1	1	1	**6**	6	14	17	11	**48**
Market-oriented Skilled Forestry, Fishery and Hunting Workers	0	9	10	3	**22**	0	1	0	0	**1**	0	10	10	3	**23**
Craft and Related Trades Workers	**66**	**122**	**74**	**21**	**283**	**4**	**16**	**8**	**3**	**31**	**70**	**138**	**82**	**24**	**314**
Building and Related Trades Workers (excluding Electricians)	28	65	35	11	**139**	0	2	0	0	**2**	28	67	35	11	**141**
Metal, Machinery and Related Trades Workers	26	31	19	2	**78**	0	0	0	0	**0**	26	31	19	2	**78**
Handicraft and Printing Workers	1	1	1	0	**3**	0	2	0	0	**2**	1	3	1	0	**5**
Electrical and Electronics Trades Workers	7	14	8	3	**32**	0	2	0	0	**2**	7	16	8	3	**34**
Food Processing, Woodworking, Garment and Other Related Workers	4	11	11	5	**31**	4	10	8	3	**25**	8	21	19	8	**56**
Plant and Machine Operators and Assemblers	**21**	**61**	**57**	**25**	**164**	**2**	**7**	**3**	**1**	**13**	**23**	**68**	**60**	**26**	**177**
Stationary Plant and Machine Operators	3	4	1	1	**9**	1	5	2	1	**9**	4	9	3	2	**18**
Drivers and Mobile Plant Operators	18	57	56	24	**155**	1	2	1	0	**4**	19	59	57	24	**159**
Elementary Occupations	**86**	**105**	**114**	**22**	**327**	**16**	**35**	**41**	**15**	**107**	**102**	**140**	**155**	**37**	**434**
Cleaners and Helpers	0	3	7	4	**14**	4	20	33	13	**70**	4	23	40	17	**84**
Agricultural, Forestry and Fishery Labourers	11	9	17	4	**41**	3	2	3	0	**8**	14	11	20	4	**49**
Labourers in Mining, Construction, Manufacturing and Transport	47	59	55	8	**169**	2	1	1	0	**4**	49	60	56	8	**173**
Food Preparation Assistants	0	1	0	0	**1**	1	4	2	0	**7**	1	5	2	0	**8**
Refuse Workers and Other Elementary Workers	28	33	35	6	**102**	6	8	2	2	**18**	34	41	37	8	**120**
Not stated	15	16	11	3	**45**	6	4	13	1	**24**	21	20	24	4	**69**
Total	**282**	**504**	**437**	**153**	**1,376**	**234**	**510**	**344**	**74**	**1,162**	**516**	**1,014**	**781**	**227**	**2,538**

Table 22. Industrial Sector of the Economically Active Household Resident Population

Industry	St Helenian								All Nationalities		
	Private	Govern-ment	Public corp-oration	Non-profit Instit-ution	Other and not stated	Male	Female	Total	Male	Female	Total
A Agriculture and forestry	38	0	0	0	3	37	4	**41**	39	5	**41**
B Fishing	16	0	20	0	1	34	3	**37**	34	3	**37**
C Manufacturing	14	0	0	0	2	10	6	**16**	11	7	**16**
D Construction	485	0	0	0	7	452	40	**492**	501	49	**492**
E Electricty and water supply	2	0	61	0	5	57	11	**68**	60	12	**68**
F Mining and quarrying	3	0	0	0	0	3	0	**3**	3	0	**3**
G Wholesale and retail trade	259	0	257	2	8	219	307	**526**	221	309	**526**
H Public administration, including health and education	1	736	0	0	14	290	461	**751**	343	512	**751**
I Accomodation and food services	79	1	0	0	13	38	55	**93**	44	58	**93**
J Transport and storage	56	0	0	0	8	50	14	**64**	50	15	**64**
K Information and communication (including media)	39	0	0	10	6	29	26	**55**	36	26	**55**
L Financial and insurance services	1	0	46	0	2	8	41	**49**	8	41	**49**
M Business Services	101	25	0	0	17	57	86	**143**	65	91	**143**
N Other service activities	99	10	0	27	9	60	85	**145**	64	85	**145**
O Arts, entertainment and recreation	0	0	0	20	1	11	10	**21**	13	12	**21**
Not stated	0	0	0	0	34	21	13	**34**	25	14	**34**
Total	**1,193**	**772**	**384**	**59**	**130**	**1,376**	**1,162**	**2,538**	**1,517**	**1,239**	**2,538**

Table 23. St Helenian Household Resident Population That Have Ever Left St Helena

Sex and age	Visited another country			Ever worked abroad					Total
				Yes					
	Yes	No	Not stated	Less than 5 years	More than 5 years	Total	No	Not stated	
Male	**1,702**	**318**	**61**	**494**	**750**	**1,244**	**744**	**93**	**2,081**
0-15	154	145	20	0	0	0	288	31	**319**
16-29	236	63	3	70	21	91	203	8	**302**
30-49	466	45	8	158	244	402	103	14	**519**
50-64	436	31	15	147	247	394	68	20	**482**
65 and over	410	34	15	119	238	357	82	20	**459**
Female	**1,565**	**339**	**52**	**337**	**463**	**800**	**1,082**	**74**	**1,956**
0-15	130	134	23	0	0	0	265	22	**287**
16-29	203	50	3	58	18	76	174	6	**256**
30-49	489	37	11	145	210	355	166	16	**537**
50-64	393	57	9	72	123	195	246	18	**459**
65 and over	350	61	6	62	112	174	231	12	**417**
Both sexes	**3,267**	**657**	**113**	**831**	**1,213**	**2,044**	**1,826**	**167**	**4,037**
0-15	284	279	43	0	0	0	553	53	**606**
16-29	439	113	6	128	39	167	377	14	**558**
30-49	955	82	19	303	454	757	269	30	**1,056**
50-64	829	88	24	219	370	589	314	38	**941**
65 and over	760	95	21	181	350	531	313	32	**876**

Table 24. Tenure of Households Occupied by Residents

Tenure	Households	Percentage	Residents	Residents per household
Owner-occupied	**1,331**	**72%**	**3,231**	**2.4**
Owned outright	1,163	63%	2,759	2.4
Of which: through savings from overseas employment	*302*	*25.9%*	..	
Inherited	*301*	*25.8%*	..	..
Through savings from local employment	*208*	*17.8%*	..	..
Loan from Bank of St Helena	*201*	*17.2%*	..	..
SHG Home Purchase Scheme	*58*	*5.0%*	..	..
Overseas Employment and loan	*14*	*1.2%*	..	..
Local Employment and loan	*11*	*0.9%*	..	..
Overseas and Local Employment and loan	*5*	*0.4%*	..	..
Combination of Local and Overseas Employment	*8*	*0.7%*	..	..
Inherited plus employment	*4*	*0.3%*	..	..
Other	*23*	*2.0%*	..	..
Being bought on loan	168	9%	472	2.8
Rented or rent free	**511**	**28%**	**1,118**	**2.2**
From Government	218	12%	509	2.3
From non-Government employer	13	1%	31	2.4
From Private landlord	280	15%	578	2.1
of which: St Helenian	*169*	..	..	..
Non-St Helenian Private Landlord	*111*	..	..	..
Rented: tied to job	69	4%	160	2.3
Rented: not tied to job	351	19%	765	2.2
Rent free	91	5%	193	2.1
Total	**1,852**	**100%**	**4,349**	**2.3**

Table 25. Type and Tenure of Dwelllings Occupied by Resident Households

Type of dwelling and tenure	Jamestown	Half Tree Hollow	St Pauls	Blue Hill	Sandy Bay	Levelwood	Longwood	Alarm Forest	Total
Total owner-occupied	**138**	**288**	**260**	**67**	**75**	**132**	**241**	**130**	**1,331**
Type of dwelling:									
Detached House	59	256	249	67	72	129	218	126	**1,176**
Semi-detached or terraced	79	31	11	0	2	2	22	4	**151**
Flat	0	1	0	0	1	1	1		**4**
Tenure:									
Being bought on loan	10	52	36	9	7	8	26	20	**168**
Owned outright	128	236	224	58	68	124	215	110	**1,163**
Total rented or rent free	**144**	**121**	**101**	**5**	**7**	**22**	**78**	**33**	**511**
Type of dwelling:									
Detached House	26	84	76	5	7	13	56	29	**296**
Semi-detached or terraced	39	34	22	0	0	9	19	1	**124**
Flat	79	3	3	0	0	0	3	3	**91**
Rented from:									
Government	73	50	37	0	0	10	44	4	**218**
Private landlord	71	71	64	5	7	12	34	29	**293**
Total	**282**	**409**	**361**	**72**	**82**	**154**	**319**	**163**	**1,842**
Detached House	85	340	325	72	79	142	274	155	**1,472**
Semi-detached or terraced	118	65	33	0	2	11	41	5	**275**
Flat	79	4	3	0	1	1	4	3	**95**

Table 26. Number of Rooms and Bedrooms Used by Resident Households

Number of rooms[1]	Number of bedrooms						
	One	**Two**	**Three**	**Four**	**Five**	**Six or more**	**Total**
One	41	0	0	0	0	0	**41**
Two	64	15	1	0	0	0	**80**
Three	76	301	8	0	0	0	**385**
Four	66	246	253	0	0	0	**565**
Five	49	110	247	48	0	0	**454**
Six	16	45	79	37	7	0	**184**
Seven	4	19	30	20	5	1	**79**
Eight	3	5	15	10	2	1	**36**
Nine	0	0	3	2	1	0	**6**
Ten or more	0	1	5	0	0	3	**9**
Not stated	1	1	1	0	0	0	**3**
Total	**320**	**743**	**642**	**117**	**15**	**5**	**1,842**

[1] Excludes bathrooms, hallways, kitchens, utility rooms etc.

Table 27. Water Supply to Resident Households by District

Water supply	Jamestown	Half Tree Hollow	St Pauls	Blue Hill	Sandy Bay	Levelwood	Longwood	Alarm Forest	Total
Households	**282**	**409**	**361**	**72**	**82**	**154**	**319**	**163**	**1,842**
Treated piped supply from Connect	282	407	305	2	**3**	136	307	155	**1,597**
Untreated water supply	0	2	56	70	79	18	12	8	**245**
Of which: Piped inside from Connect	*0*	*2*	*47*	*60*	***37***	*14*	*11*	*3*	***174***
Piped to tank or standpipe by Connect	*0*	*0*	*4*	*9*	***19***	*1*	*1*	*0*	***34***
Rainwater tank	*0*	*0*	*1*	*0*	***0***	*1*	*0*	*0*	***2***
Spring or stream	*0*	*0*	*4*	*1*	***22***	*2*	*0*	*5*	***34***
Not stated	*0*	*0*	*0*	*0*	***1***	*0*	*0*	*0*	***1***
Residents	**629**	**984**	**843**	**158**	**193**	**369**	**790**	**383**	**4,349**
Treated piped supply from Connect	629	979	710	5	**11**	325	764	365	**3,788**
Untreated water spply	0	5	133	153	182	44	26	18	**561**
Of which: Piped inside from Connect	*0*	*5*	*108*	*131*	***89***	*36*	*22*	*7*	***398***
Piped to tank or standpipe by Connect	*0*	*0*	*12*	*20*	***46***	*2*	*4*	*0*	***84***
Rainwater tank	*0*	*0*	*2*	*0*	***0***	*1*	*0*	*0*	***3***
Spring or stream	*0*	*0*	*11*	*2*	***45***	*5*	*0*	*11*	***74***
Not stated	*0*	*0*	*0*	*0*	***2***	*0*	*0*	*0*	***2***

Table 28. Sanitation Systems of Resident Households by District

Water supply	Jamestown	Half Tree Hollow	St Pauls	Blue Hill	Sandy Bay	Levelwood	Longwood	Alarm Forest	Total
Households	**282**	**409**	**361**	**72**	**82**	**154**	**319**	**163**	**1,842**
Connected to public system	267	358	115	9	1	13	148	50	**961**
Private or individual system	15	48	246	63	80	139	171	112	**874**
No sewer system	0	1	0	0	1	2	0	0	**4**
Not stated	0	2	0	0	0	0	0	1	**3**
Persons	**629**	**984**	**843**	**158**	**193**	**369**	**790**	**383**	**4,349**
Connected to public system	594	856	260	19	3	29	385	108	**2,254**
Private or individual system	35	122	583	139	188	337	405	274	**2,083**
No sewer system	0	1	0	0	2	3	0	0	**6**
Not stated	0	5	0	0	0	0	0	1	**6**

Table 29. Energy Use of Resident Households by District

	Jamestown	Half Tree Hollow	St Pauls	Blue Hill	Sandy Bay	Levelwood	Longwood	Alarm Forest	Total
Households	**282**	**409**	**361**	**72**	**82**	**154**	**319**	**163**	**1,842**
Piped hot water	146	265	262	55	50	95	206	130	**1,209**
Solar hot water heater	103	192	158	17	25	43	91	102	**731**
Lighting: electric mains	282	407	357	72	76	149	316	162	**1,821**
Lighting: other (including candles)	0	2	4	0	6	5	3	1	**21**
Primary cooking fuel: electricity	224	316	227	32	31	61	164	125	**1,180**
Primary cooking fuel: gas	45	54	54	11	6	25	39	22	**256**
Primary cooking fuel: wood	11	36	77	29	45	66	116	15	**395**
Primary cooking fuel: other	2	3	3	0	0	2	0	1	**11**
Secondary cooking fuel: none	212	285	200	24	41	54	187	96	**1,099**
Secondary cooking fuel: electricity	27	52	64	21	22	49	65	22	**322**
Secondary cooking fuel: gas	32	43	54	13	10	22	35	23	**232**
Secondary cooking fuel: wood	8	25	39	13	8	23	26	22	**164**
Secondary cooking fuel: other	3	4	4	1	1	6	6	0	**25**
Residents	**629**	**984**	**843**	**158**	**193**	**369**	**790**	**383**	**4,349**
Piped hot water	318	645	624	130	129	239	541	305	**2,931**
Solar hot water heater	233	466	353	37	58	95	222	229	**1,693**
Lighting: electric mains	629	978	837	158	182	360	786	382	**4,312**
Lighting: other (including candles)	0	6	6	0	11	9	4	1	**37**
Primary cooking fuel: electricity	489	745	502	77	63	141	397	288	**2,702**
Primary cooking fuel: gas	101	135	137	21	16	60	101	51	**622**
Primary cooking fuel: wood	37	98	201	60	114	166	292	43	**1,011**
Primary cooking fuel: other	2	6	3	0	0	2	0	1	**14**
Secondary cooking fuel: none	450	675	442	50	87	123	441	203	**2,471**
Secondary cooking fuel: electricity	70	134	163	49	64	129	167	64	**840**
Secondary cooking fuel: gas	84	92	132	26	22	42	88	55	**541**
Secondary cooking fuel: wood	19	69	99	31	19	60	78	61	**436**
Secondary cooking fuel: other	6	14	7	2	1	15	16	0	**61**

Table 30. Kitchen and Bathroom Facilities of Resident Households by District

Facilities	Jamestown	Half Tree Hollow	St Pauls	Blue Hill	Sandy Bay	Levelwood	Longwood	Alarm Forest	Total
Households	**282**	**409**	**361**	**72**	**82**	**154**	**319**	**163**	**1,842**
Kitchen facilities:									
Kitchen sink	281	409	360	70	78	151	318	163	**1,830**
Separate cooking area inside	130	226	189	38	44	84	161	99	**971**
Combined cooking and dining area inside	149	180	170	31	38	69	155	63	**855**
Main cooking area outside	3	1	0	1	0	0	1	1	**7**
No designated cooking area	0	2	2	2	0	1	2	0	**9**
Bathroom facilities:									
Fixed bath/shower inside	257	403	354	70	80	149	316	160	**1,789**
Fixed bath/shower outside (exclusive use)	21	5	3	2	2	1	2	3	**39**
Fixed bath/shower outside (shared)	4	1	3	0	0	1	1	0	**10**
No fixed bath/shower	0	0	1	0	0	3	0	0	**4**
Flush toilet inside	262	403	354	69	78	149	315	158	**1,788**
Flush toilet outside (only)	20	5	7	3	3	3	4	3	**48**
Non-flush toilet (only)	0	1	0	0	1	2	0	2	**6**
Persons in households	**629**	**984**	**843**	**158**	**193**	**369**	**790**	**383**	**4,349**
Kitchen facilities:									
Kitchen sink	628	984	842	155	184	365	782	383	**4,323**
Separate cooking area inside	308	560	444	83	96	217	402	220	**2,330**
Combined cooking and dining area inside	315	419	394	70	97	151	382	160	**1,988**
Main cooking area outside	6	2	0	1	0	0	1	3	**13**
No designated cooking area	0	3	5	4	0	1	5	0	**18**
Bathroom facilities:									
Fixed bath/shower inside	573	972	828	154	187	358	782	379	**4,233**
Fixed bath/shower outside (exclusive use)	45	8	4	4	6	1	4	4	**76**
Fixed bath/shower outside (shared)	11	4	10	0	0	2	4	0	**31**
No fixed bath/shower	0	0	1	0	0	8	0	0	**9**
Flush toilet inside	583	974	831	152	181	358	780	375	**4,234**
Flush toilet outside (only)	46	9	12	6	10	8	10	4	**105**
Other outside (only)	0	1	0	0	2	3	0	4	**10**

Table 31. Roofing Material and Fire Safety Equipment of Resident Households by District

Roofing Material and Fire Safety Equipment	Jamestown	Half Tree Hollow	St Pauls	Blue Hill	Sandy Bay	Levelwood	Longwood	Alarm Forest	Total
Households	**282**	**409**	**361**	**72**	**82**	**154**	**319**	**163**	**1,842**
Roofing material:									
Metal	154	186	206	60	63	103	202	112	**1,086**
Asbestos	87	136	108	8	14	36	74	35	**498**
Metal and asbestos	16	60	33	4	3	11	32	10	**169**
Other	4	4	5	0	0	3	2	4	**22**
Not stated	21	23	9	0	2	1	9	2	**67**
Fire safety equipment:									
Smoke alarm	73	17	43	4	3	14	12	20	**186**
Fire extinguisher	29	22	43	7	2	13	15	21	**152**
Persons	**629**	**984**	**843**	**158**	**193**	**369**	**790**	**383**	**4,349**
Roofing material:									
Metal	314	455	469	129	148	238	529	266	**2,548**
Asbestos	219	296	247	19	35	90	147	87	**1,140**
Metal and asbestos	48	162	98	10	6	34	89	20	**467**
Other	8	10	9	0	0	6	4	6	**43**
Not stated	40	61	20	0	4	1	21	4	**151**
Fire safety equipment:									
Smoke alarm	175	43	90	7	5	30	25	55	**430**
Fire extinguisher	77	54	101	20	8	25	27	48	**360**

Table 32. Use of Vehicles by Resident Households by District

	Jamestown	Half Tree Hollow	St Pauls	Blue Hill	Sandy Bay	Levelwood	Longwood	Alarm Forest	Total
Households with use of a:	**282**	**409**	**361**	**72**	**82**	**154**	**319**	**163**	**1,842**
Car, Landrover, Van or Pick-up	163	309	289	60	56	115	229	144	**1,365**
of which: Car	*141*	*271*	*245*	*45*	*42*	*100*	*195*	*126*	***1,165***
Landrover, Van or Pick-up	*42*	*94*	*118*	*33*	*25*	*36*	*78*	*57*	***483***
Motor Cycle or Scooter	14	25	36	8	5	19	28	34	**169**
Other Motor Vehicle	6	13	17	1	4	3	19	4	**67**
Boat	11	16	14	1	2	3	7	10	**64**
Parking space on own property	44	301	290	61	48	111	216	143	**1,214**
Road side parking outside property	114	15	10	0	5	2	6	1	**153**
No parking space	29	28	12	2	10	6	35	5	**127**
Persons in households with use of a:	**629**	**984**	**843**	**158**	**193**	**369**	**790**	**383**	**4,349**
Car, Landrover, Van or Pick-up	418	808	726	138	146	299	628	354	**3,517**
of which: Car	*357*	*717*	*617*	*110*	*113*	*258*	*528*	*310*	***3,010***
Landrover, Van or Pick-up	*121*	*245*	*307*	*77*	*64*	*95*	*237*	*148*	***1,294***
Motor Cycle or Scooter	41	76	91	22	18	58	77	88	**471**
Other Motor Vehicle	13	31	44	6	9	7	49	8	**167**
Boat	28	43	35	3	5	6	18	28	**166**
Parking space on own property	109	753	708	139	124	281	594	345	**3,053**
Road side parking outside property	287	38	28		10	2	12	3	**380**
No parking space	59	54	20	3	16	10	66	8	**236**

Table 33. Use of Capital Goods by Resident Households by District

	Jamestown	Half Tree Hollow	St Pauls	Blue Hill	Sandy Bay	Levelwood	Longwood	Alarm Forest	Total
Households with use of a:	**282**	**409**	**361**	**72**	**82**	**154**	**319**	**163**	**1,842**
Fridge and Freezer (combined unit)	240	381	321	62	65	128	262	144	**1,603**
Fridge (standalone)	55	52	60	11	9	23	58	36	**304**
Freezer (standalone)	91	147	142	28	20	52	121	65	**666**
Washing machine	236	374	322	62	64	131	276	156	**1,621**
Dishwasher	16	18	31	4	3	3	14	24	**113**
Radio	247	364	322	68	68	130	285	143	**1,627**
Television screen	242	370	319	54	63	124	278	151	**1,601**
Video/DVD equipment	217	317	281	53	55	107	254	134	**1,418**
Personal computer/laptop/tablet	186	284	255	41	39	82	177	125	**1,189**
Games console	64	91	81	8	8	20	66	40	**378**
Persons in households with use of a:	**629**	**984**	**843**	**158**	**193**	**369**	**790**	**383**	**4,349**
Fridge and Freezer (combined unit)	550	928	765	136	159	320	679	348	**3,885**
Fridge (standalone)	119	107	144	25	19	63	132	79	**688**
Freezer (standalone)	231	370	381	57	54	145	342	163	**1,743**
Washing machine	547	922	793	139	158	324	725	374	**3,982**
Dishwasher	43	31	86	8	13	8	41	58	**288**
Radio	555	874	760	147	160	309	706	339	**3,850**
Television screen	568	913	764	122	154	315	722	366	**3,924**
Video/DVD equipment	515	801	690	122	143	278	658	322	**3,529**
Personal computer/laptop/tablet	477	754	647	98	111	224	518	315	**3,144**
Games console	212	293	256	24	27	74	232	134	**1,252**

Table 34. Characteristics of Unoccupied Dwellings

	Number	Percentage
Total unoccupied dwellings	**579**	**100%**
Dwelling Type		
Detached House	481	83%
Semi-detached/Terraced	37	6%
Flat	11	2%
Not Stated	50	9%
Method of ownership		
Bought/constructed to live in	191	33%
Inherited	87	15%
Bought/constructed as an investment	13	2%
Other	22	4%
Don't know	92	16%
Not stated	174	30%
Loan/Mortgage on Property		
Yes	79	14%
No	209	36%
Don't know	123	21%
Not Stated	168	29%
Plans for next occupation		
Within the next 12 months	119	21%
Within 1-2 years	46	8%
Within 2 or more years	25	4%
Not for occupation	8	1%
No definite plans	86	15%
Don't know	113	20%
Not stated	182	31%
How will the property be occupied		
Owner/Friends	213	37%
To be rented out long-term	25	4%
To be rented out short-term/holiday let	15	3%
Both long and short term let	2	0%
Will be sold	8	1%
No plans for occupation	41	7%
Don’t know	95	16%
Not Stated	180	31%

Table 35. Recent Occupation of Unoccupied Dwellings, by State of Repair

Most recent occupation of dwelling	Under construction	Habitable	Requires upgrading or improve-ment	Un-inhabitable	Structurally unsound or abandoned	Not known	Total
Within the last three months	5	54	3	0	0	0	**62**
Within the last year	2	100	7	2	0	2	**113**
Within the last 2-3 years	2	29	11	4	0	1	**47**
4-5 years ago	0	11	7	1	0	0	**19**
5-10 years ago	2	13	7	5	0	0	**27**
10+ years ago	3	6	20	11	6	1	**47**
Never occupied	0	0	1	1	0	0	**2**
Not applicable (under construction)	100	0	0	0	0	0	**100**
Not known	0	71	26	10	3	52	**162**
Total	**114**	**284**	**82**	**34**	**9**	**56**	**579**

Annex: list of variables available in the 2016 census dataset

Variable	Question	Notes
Households	Schedule 1	
District		Adminstrative district where household is located
Number of residents	Derived	Derived from persons in roster
Number of Visitors	H3	Non-resident visitors in household
Dwelling Type	H5	Detached, semi-detached/terraced, flat
Shared Household	H6	Whether household lives in dwelling shared with other hhs
Households in dwelling	H6	Number of households in dwelling
Unoccupied Dwelling	H7	Whether HH looks after an empty dwelling
Number of empty dwellings	H7	Number looked after by hh
Tenure	H8	Owner-occupied, rented or rent free
Dwelling Ownership	H9	Owned outright, bought on loan, rented (from who)
GLH Marker	Derived	If dwelling is Government Landlord Housing
Financing of Dwelling Purchase	H10	Method of financing, if owned outright
Rooms available	H11	Excludes bathrooms, toilets, hallways, broom cupboards, utility rooms, laundry rooms, kitchens
Bedrooms	H12	All rooms built or converted for use as bedrooms, even if not currently in use as bedrooms
Kitchen	H13	Separate, combined with dining, outside only, none
Kitchen Sink	H14	Yes/no
Bathroom	H15	Inside, outside (exclusive use or shared), none (sink/basin or none)
Toilet	H16	Inside (flush/other), outside (exclusive use, flush/other), shared (flush/other), none
Sewer System	H17	Public connection, private/individual, other, none
Water Supply	H18	Treated, untreated (piped inside), untreated (piped outside), spring/stream
Piped Hot Water	H19	Yes/no
Solar Hot Water Heater	H20	Yes/no
Renewable Power	H21	Wind turbine, solar photovoltaic (PV), other (multiple responses possible)
Lighting	H22	Electric mains, mobil/calor gas, other
Primary Cooking Fuel	H23A	Electricity, gas, paraffin, wood, other
Secondary Cooking Fuel	H23B	Electricity, gas, paraffin, wood, other, none
Roofing	H24	Metal sheet, asbestos, metal/asbestos, slate/tile, other
Cars	H25	Yes/no
Landrovers vans and pickups	H25	Yes/no
Motor cycles and scooters	H25	Yes/no
Other motor vehicles	H25	Yes/no
Boats with motors	H25	Yes/no
Other boats	H25	Yes/no
Parking	H25	Space on own property, rely on roadside, none
Fridge freezer combined unit	H25	Yes/no
Deep freezer	H25	Yes/no
Fridge with ice box	H25	Yes/no
Washing machine	H25	Yes/no
Dishwasher	H25	Yes/no
Radio	H25	Yes/no
TV subscription	H25	Yes/no
TV screen	H25	Yes/no
Video or DVD equipment	H25	Yes/no
Computer or laptop or tablet	H25	Yes/no
Games console	H25	Yes/no
Internet access	H25	Yes/no
Landline telephone	H25	Yes/no

Annex: list of variables available in the 2016 census dataset

Variable	Question	Notes
Mobile phone	H25	Yes/no
Smoke alarm	H25	Yes/no
Fire extinguisher	H25	Yes/no
Persons	Schedule 2	Intended to relate only to residents in households present on St Helena at census night
District*		Adminstrative district where household is located
Sex*	P1	Male, female
Day	P2	Day of month of birth
Month	P2	Month of birth (numeric)
Year	P2	Year of birth
Age*	Derived	Derived from P2 DOB; age at census night
Age Group 1	Derived	0-15, 16-29, 30-49, 50-64, 65+
Age Group 2	Derived	Five year age groups
Age Group 3	Derived	Ten year age groups
Age Group 4	Derived	0-15, 16-64, 65+
Marital Status	P3	Single, married, registered dame sex civil partnership, co-habiting, separated, dovorced, windowed
Relationship to P1	P4	P1 is person completing form; spouse/partner, son/daughter, brother/sister, step-child, nephew/niece, grandchild, mother/father, other, not related
Place of Birth	P5	St Helena, UK, Ascension, South Africa, Other (stated)
Place of Usual Residence	P6	St Helena, UK, Ascension, South Africa, Other (stated)
Immigration Status	P7	St Helenian (resident or not), short term visitor, long term visitor, SHG work permit (or family), other work permit (or family)
St Helenian*	Derived from P7	Yes/no
Faith	P8a	Yes/no: religious faith, prefer not to say
Denomination	P8b	Only for those with a faith: Anglican, Jehovah's Witness, Baptist, Roman Catholic, New Apostolic, Seventh Day Adventist, Salvation Army, Baha'I, Other (stated), blank (prefer not to say)
Visited Another Country	P9	St Helenians only: yes/no
Worked Overseas	P10	St Helenians only: five years or less, over five years, no
Health (General)	P12	Very good, good, fair, bad, very bad
Day-to-day Limited	P13	Day to day activities limited by health problem or disability that lasts at least 12 months (including old age): Yes/no
Are you able to get in and out of your dwelling without assistance	P14	Only for those answering yes to P13: Yes/no
Give Support	P15a	Whether individual provides support to others because of long term physical/mental ill-health, disability, problems of old age (excluding paid employment): Yes/no
Support Time	P15b	Only for those answering yes to P15a: amount of time given in typical week, 1-9 hours, 10-19 hours, 20-49 hours, 50+ hours
Smoke Cigarettes	P16	Persons 16 and over only: Do you smoke cigarettes (yes/no)
Alcohol	P17	Persons 16 and over only: Do you drink alcohol (yes/no)
Education (Highest Level)	P18	Persons 16 and over AND completed compulsory education, highest level completed: town/country senior school, secondary selective school, secondary compulsory, secondary optional/trade/college, university/higher education

Annex: list of variables available in the 2016 census dataset

Variable	Question	Notes
Age Started	P19	Persons 16 and over and completed compulsory education: start of full-time education
Age Completed	P19	Persons 16 and over and completed compulsory education: end of full-time education
Years Completed	P19	Persons 16 and over and completed compulsory education: total years completed of full-time education
English GCSE	P20	Persons 16 and over and completed compulsory education: passed an exam in English at end of compulsory education (yes/no)
Maths GCSE	P20	Persons 16 and over and completed compulsory education: passed an exam in Maths at end of compulsory education (yes/no)
GCSE Passes	P21	Persons 16 and over and completed compulsory education: number of GCSEs/O levels passed at any grade: 0, 1-4, 5+
1-4 O levels	P22-1	Persons 16 and over and completed compulsory education: yes/no, multiple responses possible to P22
5+ O levels	P22-2	Persons 16 and over and completed compulsory education: yes/no, multiple responses possible to P22
A levels	P22-3	Persons 16 and over and completed compulsory education: yes/no, multiple responses possible to P22
Degree	P22-4	Persons 16 and over and completed compulsory education: yes/no, multiple responses possible to P22
Higher degree	P22-5	Persons 16 and over and completed compulsory education: yes/no, multiple responses possible to P22
NVQ level 1	P22-6	Persons 16 and over and completed compulsory education: yes/no, multiple responses possible to P22
NVQ level 2	P22-7	Persons 16 and over and completed compulsory education: yes/no, multiple responses possible to P22
Apprenticeship	P22-8	Persons 16 and over and completed compulsory education: yes/no, multiple responses possible to P22
NVQ level 3	P22-9	Persons 16 and over and completed compulsory education: yes/no, multiple responses possible to P22
NVQ level 4-5	P22-10	Persons 16 and over and completed compulsory education: yes/no, multiple responses possible to P22
Other vocational	P22-11	Persons 16 and over and completed compulsory education: yes/no, multiple responses possible to P22
Professional	P22-12	Persons 16 and over and completed compulsory education: yes/no, multiple responses possible to P22
Foreign	P22-13	Persons 16 and over and completed compulsory education: yes/no, multiple responses possible to P22
Other qualifications	P22-14	Persons 16 and over and completed compulsory education: yes/no, multiple responses possible to P22
No qualifications	P22-15	Persons 16 and over and completed compulsory education: yes/no, multiple responses possible to P22
Not stated - qualifications	P22-16	Persons 16 and over and completed compulsory education
Employed full time	P23-1	Persons 16 and over: yes/no, multiple responses possible to P23
Employed part time	P23-2	Persons 16 and over: yes/no, multiple responses possible to P23
Self-employed	P23-3	Persons 16 and over: yes/no, multiple responses possible to P23
Unemployed and looking for work	P23-4	Persons 16 and over: yes/no, multiple responses possible to P23

Annex: list of variables available in the 2016 census dataset

Variable	Question	Notes
Waiting to start job	P23-5	Persons 16 and over: yes/no, multiple responses possible to P23
Working, but temporarily absent	P23-6	Persons 16 and over: yes/no, multiple responses possible to P23
Looking after home	P23-7	Persons 16 and over: yes/no, multiple responses possible to P23
Student	P23-8	Persons 16 and over: yes/no, multiple responses possible to P23
Retired	P23-9	Persons 16 and over: yes/no, multiple responses possible to P23
Disabled and unable to work	P23-10	Persons 16 and over: yes/no, multiple responses possible to P23
Other (economically active)	Derived from P23-11	Persons 16 and over: yes/no, multiple responses possible to P23
Other (apprentice)	Derived from P23-11	Persons 16 and over: yes/no, multiple responses possible to P23
Not stated – employment	P23	No response
Not applicable – employment	P23	Persons aged 15 and younger
Economically active	Derived from P23-11	yes/no: yes is employed full or part time, self-employed, unemployed and looking for work, waiting to start job, away from work temporarily
Employment (Last Week) Simplified	P23	Simplified version of employment question with single response based on categories of P23
Employment (Last Week) (Other)	P23	Other stated reponses to P23, excluding apprentices
Employment Simplest	P23	Combined response to employment question: simplest formulation, employed full time, part time, self-employed, not applicable, other
Main Job Role	P24	Current or last job (including retirees): employee, self-employed with or without employees
Supervise Employees	P25	Yes/no
Job Title	P26	Written response
ISCO-08 Code	Derived from P26	ISCO codes are all derived from the Job Title, coded after enumeration (ISCO=international Standard Classification of Occupations, Revision 3, published by International Labor Organisation)
ISCO-08 Description	Derived from ISCO code	
ISCO-08 Major Group	Derived from ISCO code	
ISCO-08 Sub-Major Group	Derived from ISCO code	
ISCO-08 Minor Group	Derived from ISCO code	
ISCO-08 Detail	Derived from ISCO code	
Employer	P26	Written response

Annex: list of variables available in the 2016 census dataset

Variable	Question	Notes
Industry	P27	Agriculture/Forestry, Fishing, Construction, Mining and quarrying, Electricity and water supply, Wholesale and retail trade, Public admin, hospitality, transport and storage, information and comms, financial and insurance services, business services, community, coail and personal, other (stated)
Employer (Corrected)	Derived from P26	Adjusted from original response, harmonised employer names
Employer Sector		Government, non-profit, off-island, provate, public corporation
Employer On/Off Island	Derived from P26	On/off
Industry (Corrected)	Derived from P27	Use this variable when tabulating industry
Secondary Job Title	P28	Written response
Nature of Part-time Work	Derived from P28	
Farming	P29	Yes/no: if engaged in farming apart from main occupation
Agriculture Type	P30	Only of P29=yes: crop production, market gardening, horticulture; farming of animals; mixed farming
Agriculture Employment Status		Only if P29=yes: own/family part-time business; reglar part-time employment; seasonal employment; other (stated)