

**LANDSCAPE CHARACTER AREA 13**



Photo 13.1: Bank's bay with the distinctive form of Sugar Loaf



Photo 13.2: Scattered forest planting along Bank's ridge



Photo 13.3: Scrub vegetation covers the upper slopes although erosion gullies remain active



Photo 13.4: Bank's bay and the remains of Bank's battery




Photo 13.5: Rupert's Hill leading to Bank's ridge where vegetation is sparse and dominated by invasive species such as prickly pear

**LANDSCAPE CHARACTER AREA 14**



Photo 14.1: The dramatic volcanic structure of The Barn




Photo 14.2: The Barn with Bilberry Field Gut in the foreground



Photo 14.3: The Barn creates a very distinctive landform in the majority of views in the north east of the island



Photo 14.4: The section of coastline from Prosperous Bay in the foreground to The Barn, in the distance is particularly dramatic and stunning




Photo 14.5: View from The Barn looking along the sheer coastline to the south towards King and Queen Rocks in the distance



Photo 14.6: The steep sided slopes of The Barn are sheer with little vegetation cover

DFID/SHG

ST HELENA AIRPORT AND SUPPORTING INFRASTRUCTURE

Figure 10.3  
Landscape Character Area Photographs  
Sheet 7 of 7

SCALE: N/A	DATE: 07/12/07	GIS: V.B
---------------	-------------------	-------------

**FABER MAUNSELL** | **AECOM**

Dunedin House  
25 Ravelston Terrace  
Edinburgh, EH4 3TP

Tel: +44 (0) 131 311 4000  
Fax: +44 (0) 0131 311 4090  
www.fabermaunsell.com