



St Helena in Figures


Printed on 18/7/2019

Land area
47 sq. miles

Capital
Jamestown

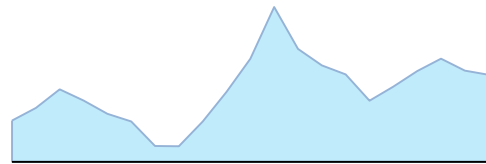
Highest point
820 metres

Year of discovery
1502



January 2016 June 2019

Total population
4,425
2019, end of June



2014 Q2 2019 Q2

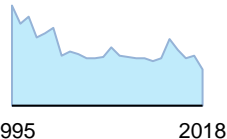
Price inflation rate: annual change
4.0%
2019, second quarter

Gross Domestic Product
£42.4 million

2017/18, market prices

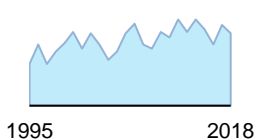
Gross National Income per capita
£8,860

2017/18, market prices



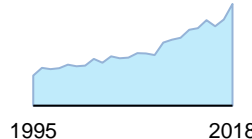
1995 2018

Births
26
2018



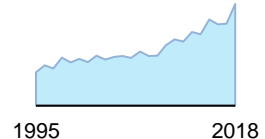
1995 2018

Deaths
52
2018



1995 2018

Passenger arrivals
5,030
2018

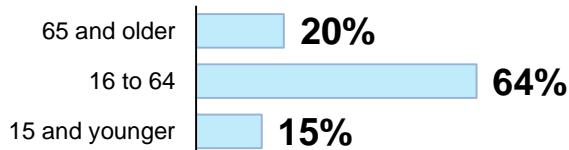


1995 2018

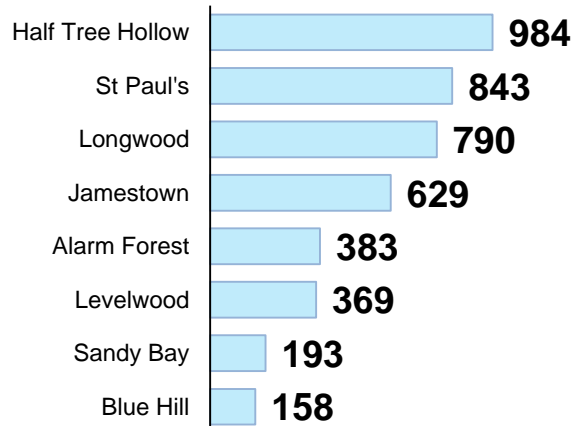
Departures
5,027
2018



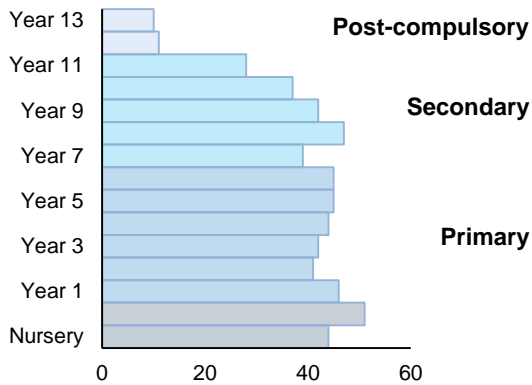
Resident population by sex
2016



Resident population by age group
2016

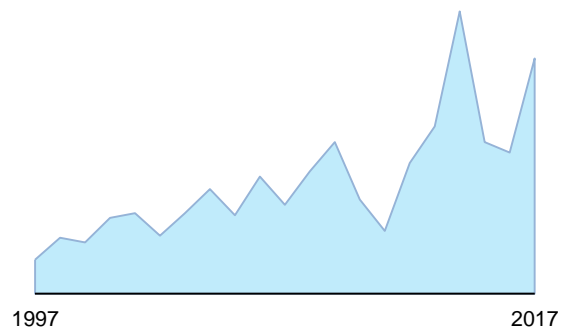


Resident population by district
2016



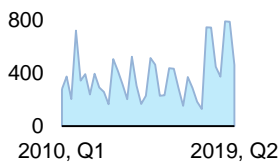
572

Children enrolled in school
September 2018

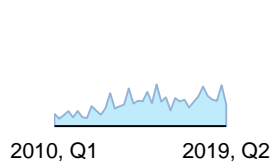


45%

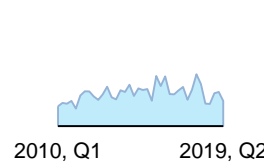
With 5 GCSE-equivalent "C" passes
2017



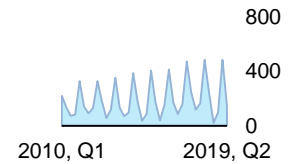
Leisure visitors
2,362
2018



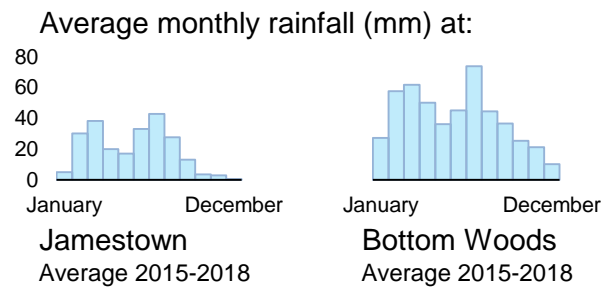
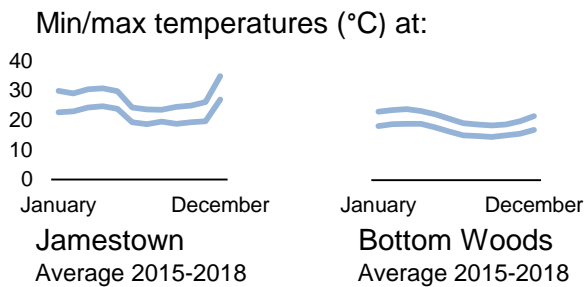
Business visitors
918
2018



Returning residents
903
2018



Those in transit
847
2018



Total imports: **£19,337 thousand** 2018/19

