











KEY:--

-  REMOTE OBSTACLE LIGHTING
-  AIRPORT DEVELOPMENT AREA BOUNDARY (ADAB), SEE NOTES
-  NEW HAUL ROAD/PERMANENT ACCESS ROAD
-  UPGRADE EXISTING HAUL ROAD/PERMANENT ACCESS ROAD
-  ACCESS TRACK
-  AIRPORT FACILITIES
-  RUNWAY AND APRON
- CH.XXXX ROAD CHAINAGE (M)
-  OVERHEAD POWER LINES
-  BURIED POWER LINES
-  POST BOX WALKS REALIGNED ROUTE

Note: ADAB includes a 3m wide corridor centred on overhead power lines and buried cables for remote obstacle lights and realigned post box walks.

ADAB includes a 10m x 10m area centred on remote obstacle light and power source.

ATKINS

CLIENT

DFID / SHG

PROJECT

St Helena Airport and Supporting Infrastructure Planning Application

TITLE

Figure 4.20
Haul and Permanent Access Road (2)

SCALE	DATE	DRAWN
-------	------	-------

N.T.S.	10/01/08	SHM
--------	----------	-----