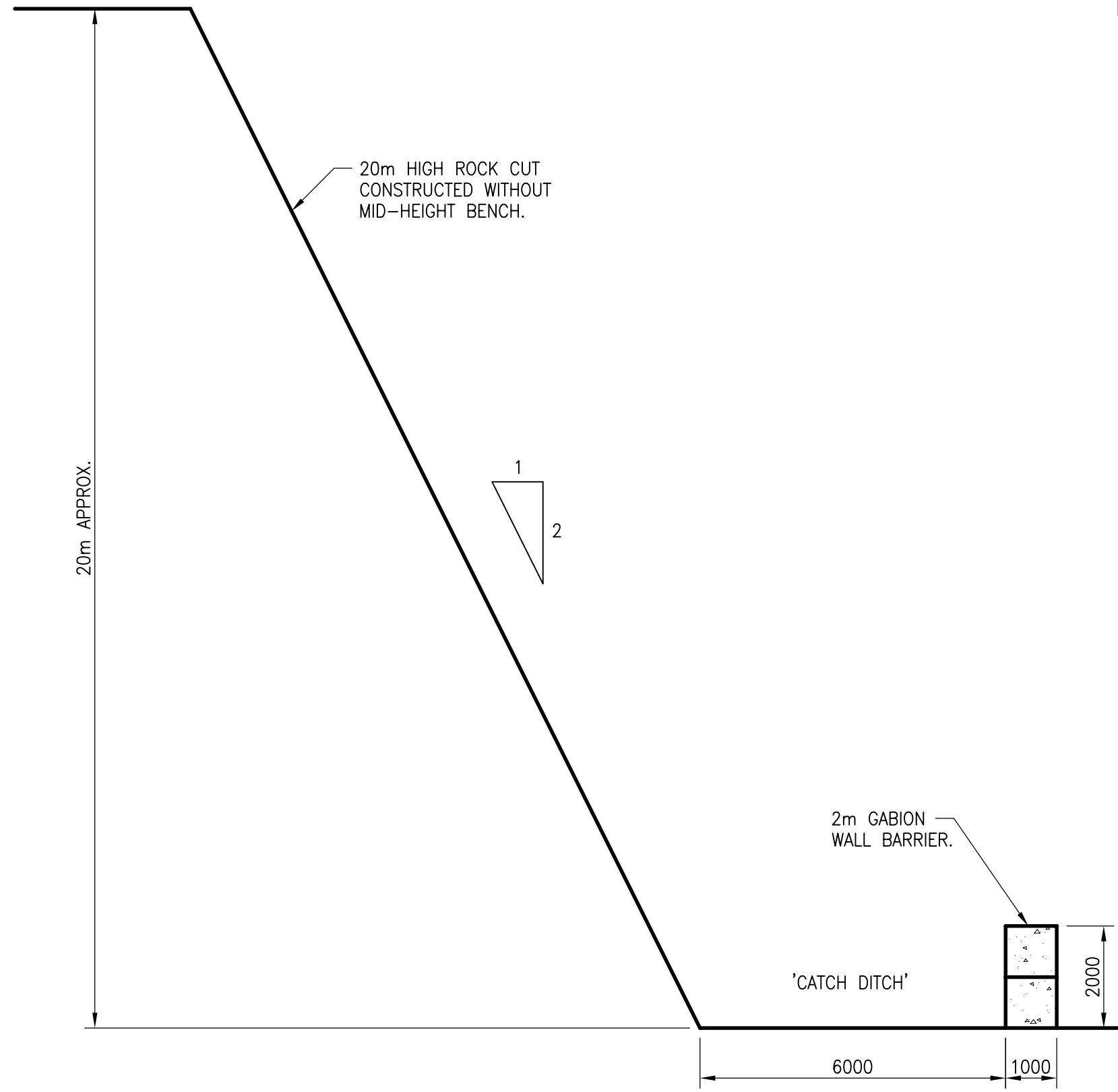


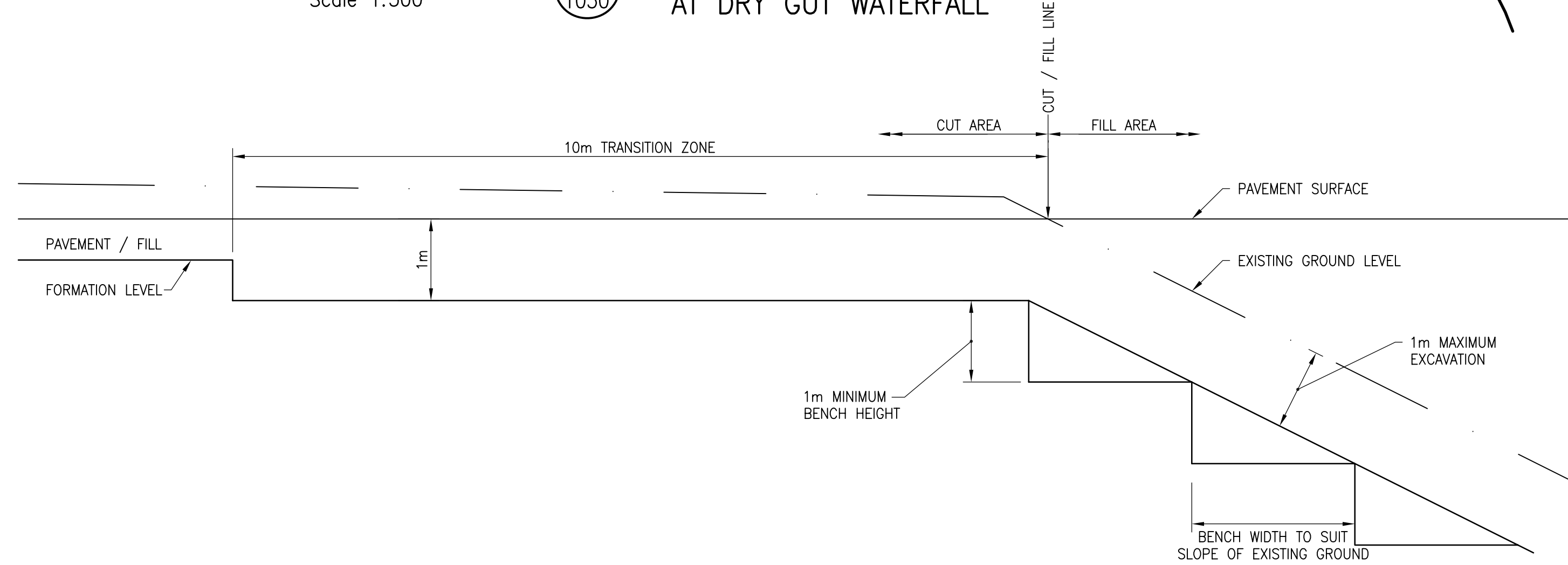
Elevation	No. of Geogrid Layers	Vertical Spacing	Length of Geogrid	Tensar Geogrid Type
100-110m	10	1m	40m	80RE
90-100m	10	1m	40m	80RE
80-90m	10	1m	40m	80RE
70-80m	10	1m	40m	80RE
60-70m	10	1m	40m	80RE
50-60m	10	1m	40m	120RE
40-50m	10	1m	40m	120RE
30-40m	10	1m	40m	120RE
20-30m	10	1m	40m	160RE
10-20m	10	1m	40m	160RE
0-10m	10	1m	40m	160RE

SECTION 11
Scale 1:500

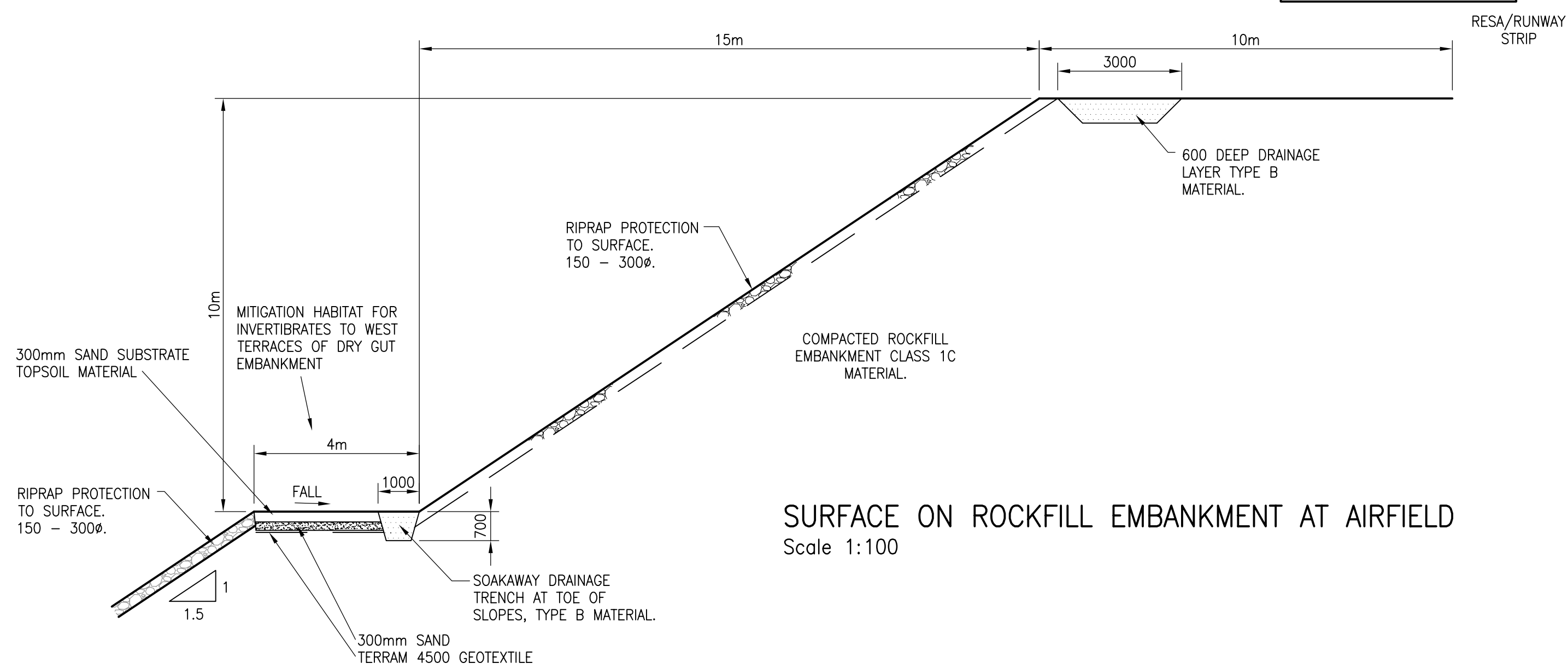
GEOGRID IN STEEPENED EMBANKMENT AT DRY GUT WATERFALL



ROCK CUT AND ROCKFALL PROTECTION AT AVIATION FUEL FACILITY
Scale 1:100



CUT/FILL TRANSITION ZONE DETAIL AND BENCHING OF EXISTING SLOPE DETAIL
Scale 1:50



SURFACE ON ROCKFILL EMBANKMENT AT AIRFIELD
Scale 1:100

DO NOT SCALE

COMMERCIAL IN CONFIDENCE

- NOTES:
- DIMENSIONS ARE IN MILLIMETERS UNLESS OTHERWISE STATED.
 - REFERENCE DESIGN DRAWINGS TO BE READ IN CONJUNCTION WITH EMPLOYER'S REQUIREMENTS AND REFERENCE DESIGN SPECIFICATIONS.
 - CO-ORDINATES ARE TO ST HELENA LOCAL GRID.
 - LAND LEVELS ARE IN METRES RELATIVE TO MEAN SEA LEVEL.
 - SPECIFIED PRODUCTS SHALL BE OR EQUAL APPROVED.
 - CLASS 0 BEDDING AROUND CULVERT IS REQUIRED WHERE PIPE HAS LESS THAN 1.2m COVER FROM CROWN TO GROUND LEVEL.
 - EMBANKMENT TERRACES MAYBE VARIED LOCALLY AT TIE-INS TO SUIT ENVIRONMENTAL REQUIREMENTS OF PROVIDING VARIATION IN TOPOGRAPHY. GENERAL BENCHING DETAIL TO REMAIN AS SHOWN.

Rev.	Description	By	Date	Chk'd	Auth

B	TENDER ISSUE	KT	25.07	TJM	RDJ
Tender		B	25.07	RDJ	
Review and Pricing		A	08.03.07	RDJ	
Preliminary		-	21.2.07	RDJ	
Code	Purpose of issue	Rev	Date	Authorised	

Client
DFID

Consultant
Atkins Limited Consulting Engineers,
Woodcote Grove,
Ashley Road,
Epsom, Surrey, England, KT18 5BW
www: http://www.atkinsglobal.com
Fax (01372) 740055
Tel. (01372) 726140

Project
St Helena Reference Design

Title
Details Sheet 3 - Airfield

Scale at A1	Drawn	Checked	Authorised	Status	
As Shown	RH	MW	RDJ	T	
Date	30.1.07	Date	08.3.07	Date	08.3.07

Drawing Number
5048976 - CI - 01 - 2012

Rev
B

