



# The St. Helena Government Gazette

## EXTRAORDINARY

*Vol. XLXII.*

*Published by Authority*

*No.13.*

*Annual Subscription*

25 February, 2015

*Present Issue*

*£13.75 Post Free*

*25p per copy*

No.17

### LEGISLATION

The following Order were enacted on the 4<sup>th</sup> February 2015

Tree Preservation Order, 2015 Price £1.20

Roy Burke  
Chief Secretary

The Castle, St Helena  
25 February 2015



**St Helena  
Government**

## **The Land Planning and Development Control Ordinance 2013: Notice in accordance with s42(3)**

TPO: 1/2015

The Land Development Control Authority in exercise of the powers conferred on them by section 42 of the Land Planning and Development Control Ordinance 2013 make the following Interim Order-

### **Citation**

1. This Order may be cited as TPO: 1/2015

### **Interpretation**

2. - (1) In this Order "the Authority" means the Land Development Control Authority established under section 3 of the Land Planning and Development Control Ordinance 2013.

(2) In this Order any reference to the "Ordinance" is a reference to the Land Planning and Development Control Ordinance 2013.

### **Effect**

3.(1) Subject to Article 4, this Order takes effect provisionally on the date on which it is made.

(2), subject to the exceptions in Section 42(11) of the Ordinance no person shall-

(a) cut down, top, lop, uproot, willfully damage, or willfully destroy; or

(b) cause or permit the cutting down, topping, lopping, willful damage or willful destruction of,

any tree or group of trees specified in the Schedule to this Order except with the written consent of the Authority in accordance with Section 42( 8) of the Ordinance, and, where such consent is given subject to conditions, in accordance with those conditions.

### **Application to trees to be planted pursuant to a condition**

4. In relation to any tree or group of trees to be planted pursuant to a condition imposed in accordance with Section 26 of the Ordinance, this Order takes effect as from the time when the tree is planted.

5. Upon approval of this Order by Members of the Authority it shall be served upon persons with an interest in land and publicised in accordance with section 42(3) (b) of the Ordinance and following consideration of representations received shall either be confirmed, modified or revoked within one month.

Dated this Fourth day of February 2015



R. R. 27  
Lisman

**Schedule to Tree Preservation Order 1/2015**

The individual trees or group of trees listed in the schedule together with reference to any plan appended to this schedule are intended to accompany the Order 1/2015 pursuant to Article 3 of the Order.

---

<i>Area Affected</i>	<i>Description of trees or group of trees</i>
----------------------	---

---

Trees in the Jamestown Conservation Area as defined by the appended plan/s.

All trees

*R. R. ...*  
*Chairman*  
*4/2/15*

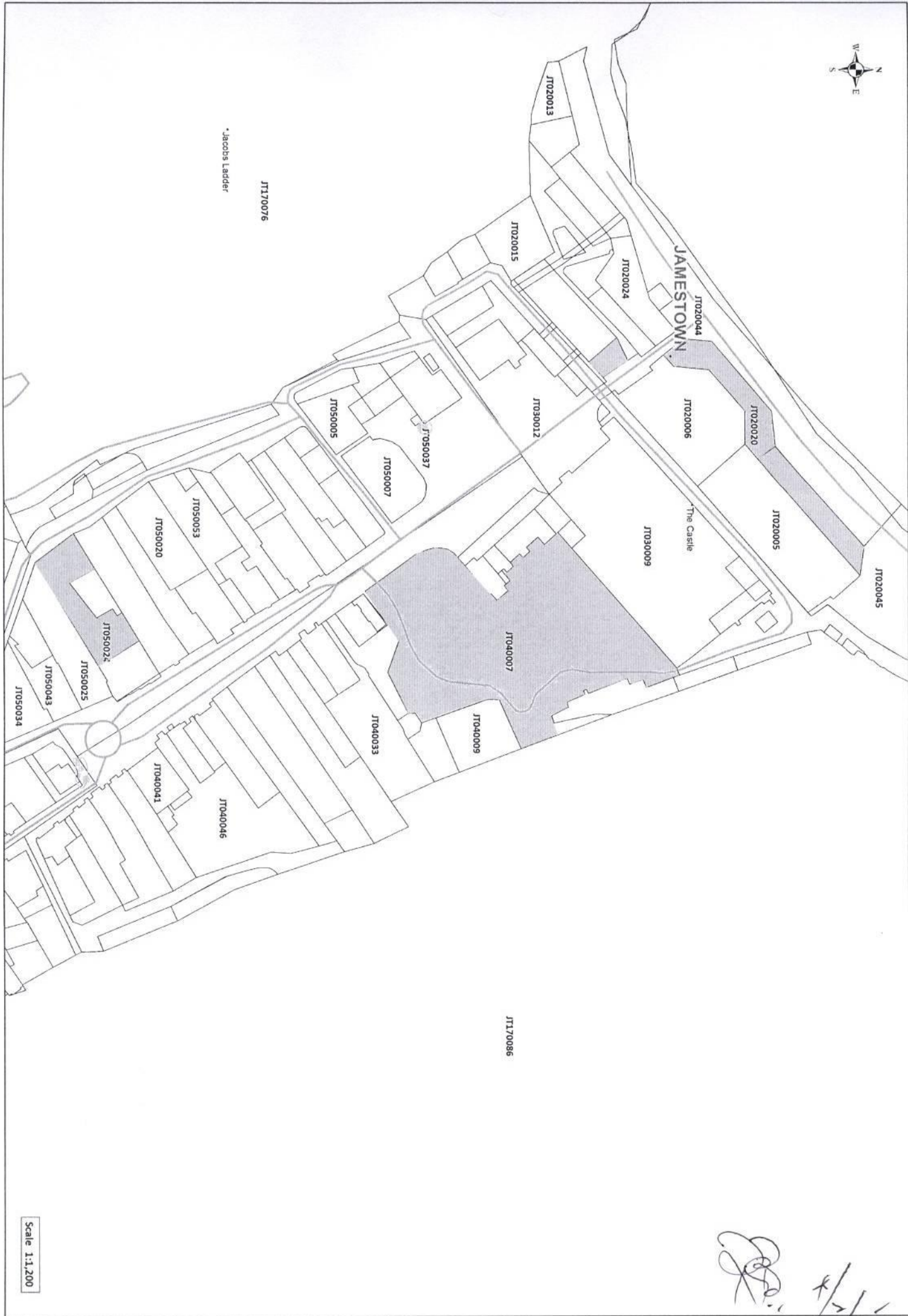
Approved by Members of the Land Development Control Authority dated 4 February 2015

## SCHEDULE

### Jamestown Conservation Area

<u>Block 2</u>	Land Parcels:	5, 6, 20, 24, 32, 42	(The Moat and Mule Yard area)
<u>Block 4</u>	Land Parcels:	7, 31	( Castle Gardens and Canister)
<u>Block 5</u>	Land Parcels:	5, 24,	( Rickmers and Post Office Yard)
Block 8	Land Parcel:	43	( Duke of Edingburgh Play Ground)
Block 10	Land Parcels:	20, 40, 51	(Brewery Yard and AVEC Yard/Car Park)
Block 11	Land Parcel:	7	( Pilling School)
Block 15	Land Parcel:	11, 19, 29	(Villa LeBretton, Blundens and Cambrian House)
Block 16	Land Parcel:	12	( Brick House)
Block 17	Land Parcels:	3, 6, 8, 86	( Roadside-the Brow to Seales Corner, Cambrian Gardens and Estcourt Gardens)

*R. R. ...*  
*Chairman*  
*4/2/15*

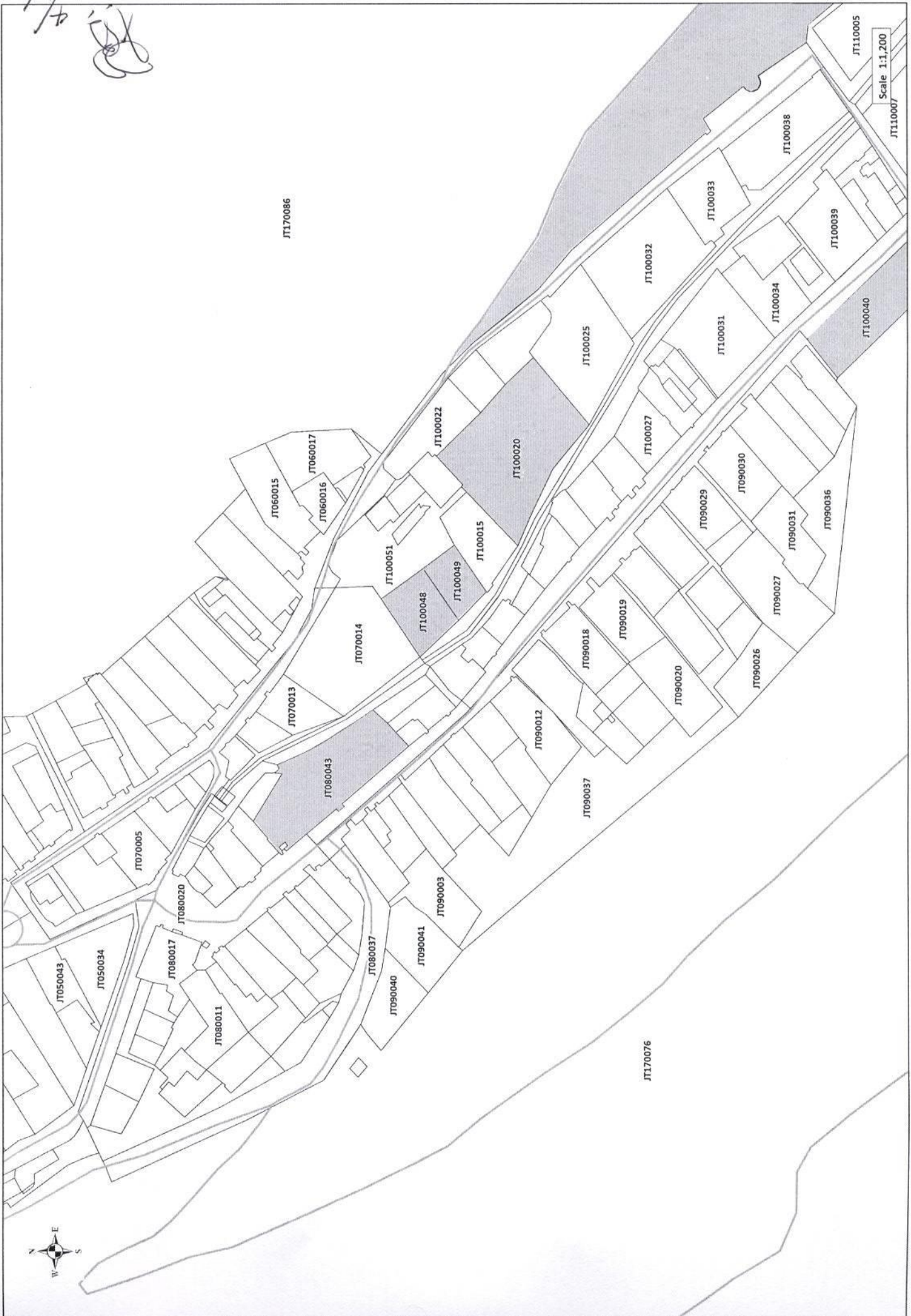


Scale 1:1,200

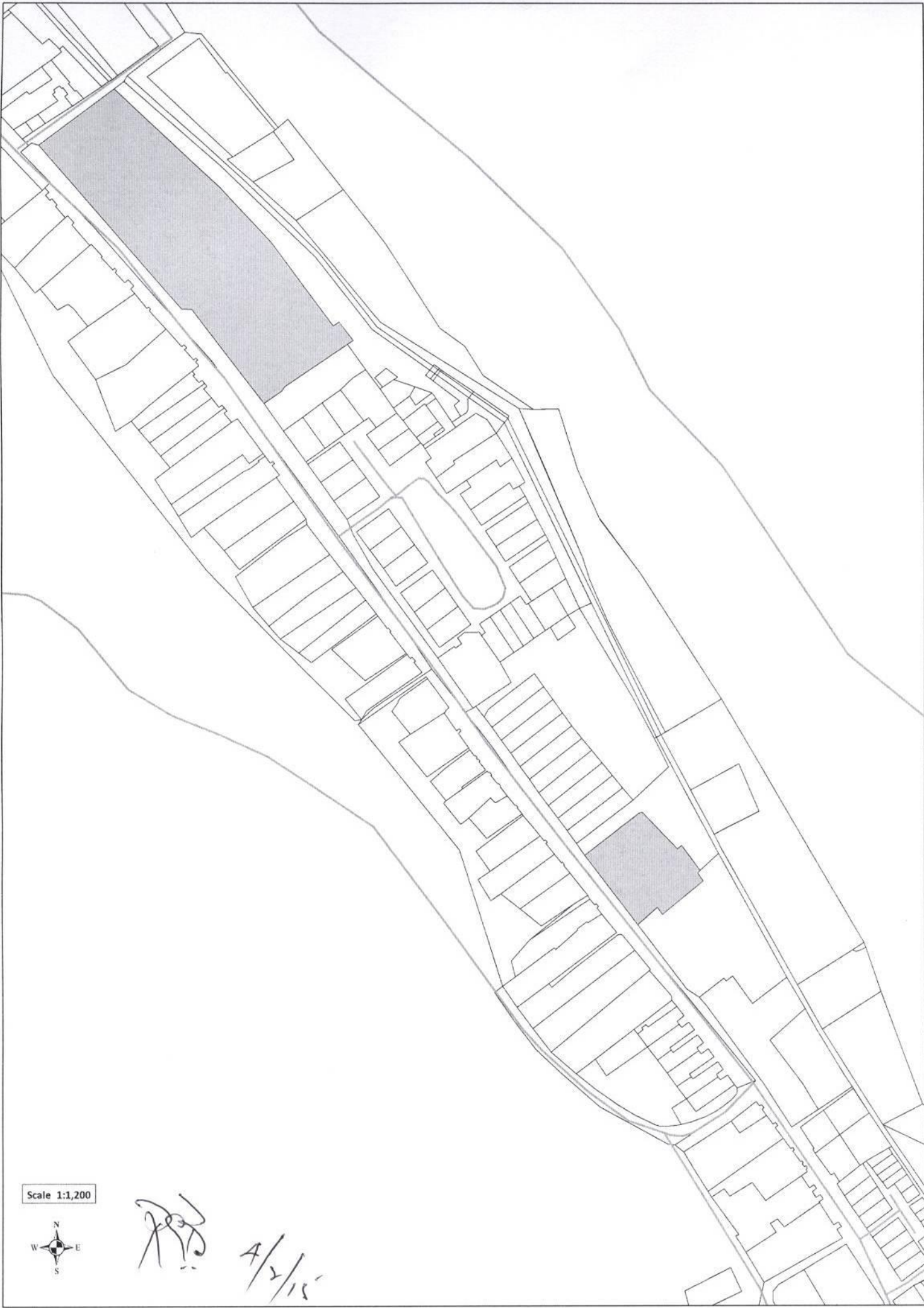
*[Handwritten signature]*  
K/2/15



Handwritten notes and signature in the top right corner.



Scale 1:1,200  
JT110007



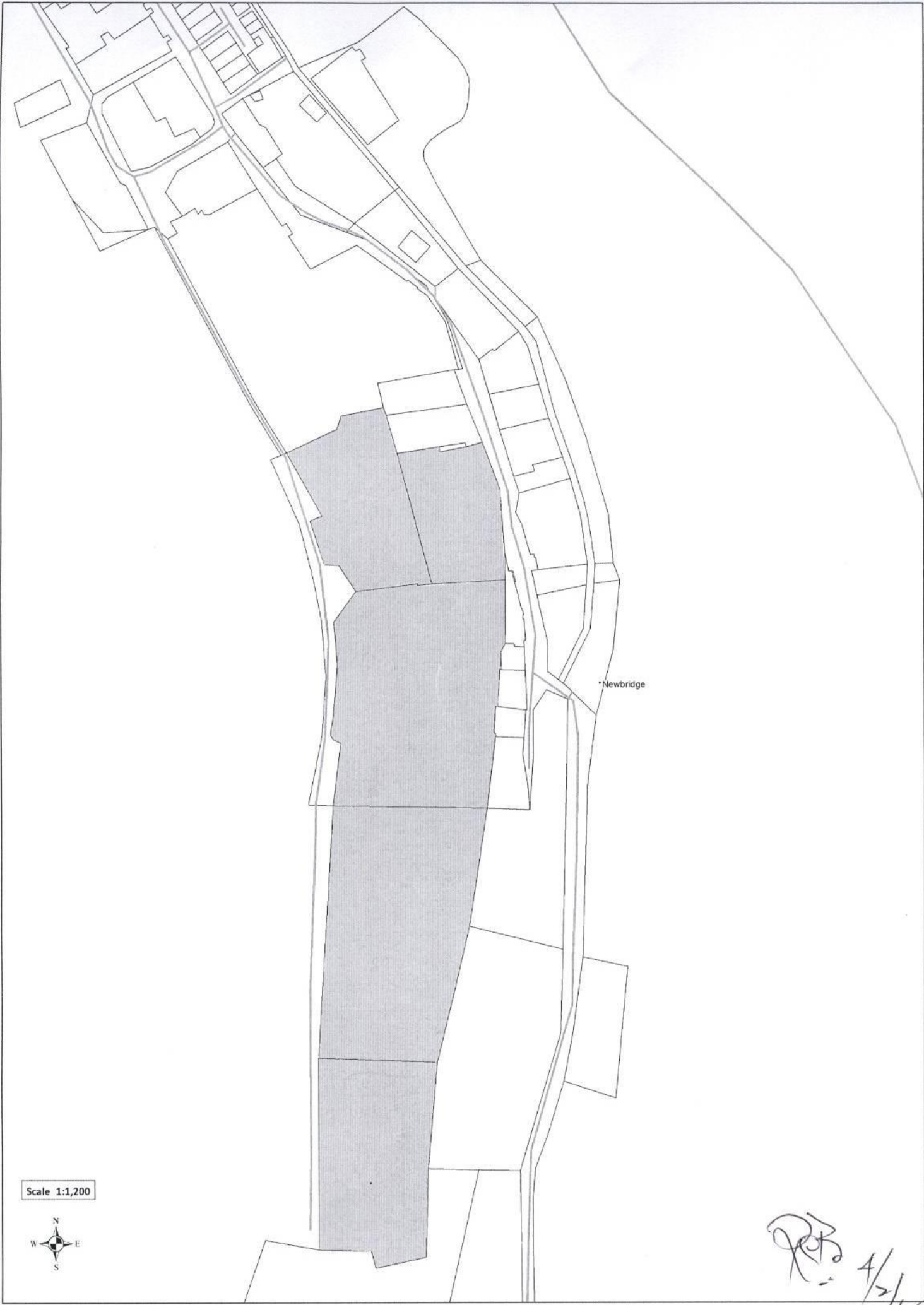
Scale 1:1,200



*[Handwritten signature]*

*4/2/15*





Newbridge

Scale 1:1,200



*Handwritten signature*  
4/2/13